






<div><div><div>ADJUDICATION RECORD</div><div>PURSUANT TO SECTION 8A (1) (e) and 8A (1) (g) OF THE REGISTRATION OF TITLES CADASTRAL MAPPING AND TENURE CLARIFICATION (SPECIAL PROVISIONS) ACT</div></div></div>																			
SYSTEMATIC ADJUDICATION AREA : PARTS OF BURNT GROUND CALLED LOWER BURNT GROUND AND GRASS PIECE, ST. ELIZABETH																			
	LAND INFORMATION									PERSONAL DETAILS		OCCUPANCY DETAILS							
APPLICATION NO.	CADASTRAL MAP NUMBER	CADASTRAL MAP PARCEL NUMBER	LAND VALUATION NUMBER	AREA	PLACE	PARISH	VOLUME/POLIO	PROPERTY ADDRESS	NATURE OF PARCEL	OWNER(S) DETAILS	NATURE BY WHICH LAND WAS ACQUIRED	NATURE OF OWNER DISABILITY	NAME, ADDRESS AND OCCUPATION OF GUARDIAN	NATURE OF TITLE	DETAILS OF ENCUMBRANCES	RESTRICTIONS ON POWER TO DEAL WITH LAND	DETAILS OF PERSON ENTITLED TO BENEFIT OF RESTRICTION	DOCUMENTS PRESENTED	DATE OF COMPLETION OF APPLICATION FORM
ASD004872	CM1134410-443	113441002		934.0 Square Meter	BURNT GROUND	St. Elizabeth		Fagan Town, Burnt Ground District, St. Elizabeth	Private	- Odette Rose Fagon of Fagon Town, Burnt Ground District, Santa Cruz Post Office St. Elizabeth Jamaica	Possession			Absolute					2021-03-18
ASD005684	CM1134410-443	113441004		1062.0 Square Meter	BURNT GROUND	St. Elizabeth		Burnt Ground District, St. Elizabeth	Private	- Everton Fagon Self Employed of Fagan Town Burnt Ground District Santa Cruz P.O. St. Elizabeth Jamaica	Possession			Absolute					2021-09-23
ASD005690	CM1134410-443	113441005		1340.0 Square Meter	BURNT GROUND	St. Elizabeth		Burnt Ground District, St. Elizabeth	Private	- Devon Beadle Farmer of Fagan Town, Burnt Ground District, Santa Cruz P.O. . St. Elizabeth Jamaica - Sylvia Beadle Alias Fagan Town Burnt Ground District Businesswoman of Fagan Town, Burnt Ground District, Santa Cruz P.O. St. Elizabeth Jamaica	Possession			Absolute					2021-09-23
ASD004875	CM1134410-443	113441006		3653.0 Square Meter	BURNT GROUND	St. Elizabeth		Burnt Ground District, St. Elizabeth	Private	- Audrey Christopher Dressmaker of Fagan Town, Burnt Ground District, Santa Cruz P.O. St. Elizabeth Jamaica	Possession			Absolute				- Survey Plan Examination No. : - - Property Tax Receipts - Utility Bills - Marriage Certificate - Birth Certificate	2021-03-11
ASD004876	CM1134410-443	113441008		808.0 Square Meter	BURNT GROUND	St. Elizabeth		Burnt Ground District, St. Elizabeth	Private	- Sylvia Beadle Businesswoman of Fagan Town, Burnt Ground District, Santa Cruz P.O. St. Elizabeth Jamaica - Devon Beadle Farmer of Fagan Town, Burnt Ground District, Santa Cruz P.O. . St. Elizabeth Jamaica	Possession			Absolute				- Receipt	2021-03-11
ASD004877	CM1134410-443	113441009		674.0 Square Meter	BURNT GROUND	St. Elizabeth		Burnt Ground District, St. Elizabeth	Private	- Dorothy Harvey Murray Alias Peggy Nurse Assistant of 1116 Arizona Avenue, Fort Lauderdale Florida United States	Possession			Absolute				- Agreement for Sale	2021-03-11
ASD004878	CM1134410-443	113441010		421.0 Square Meter	BURNT GROUND	St. Elizabeth		Fagan Town, Burnt Ground District, St. Elizabeth	Private	- AENSLEY CHRISTOPHER Mason of Fagan Town Burnt Ground District Santa Cruz P.O. St. Elizabeth Jamaica	Possession			Qualified					2021-03-11
ASD004880	CM1134410-443	113441012		1409.0 Square Meter	BURNT GROUND	St. Elizabeth		Fagan Town, Burnt Ground District, St. Elizabeth	Private	- Rodulph Sylvester Fagon Alias Keith Retiree of Fagan Town Burnt Ground District Santa Cruz P.O. St. Elizabeth Jamaica - Loretta Yvonne Fagon Retiree of Burnt Ground District, P.O. Box 670 Santa Cruz St. Elizabeth Jamaica	Possession			Absolute				- Property Tax Receipts	2021-03-10
ASD004881	CM1134410-443	113441013		1028.0 Square Meter	BURNT GROUND	St. Elizabeth		Burnt Ground District, St. Elizabeth	Private	- Jacqueline Brown Farmer of Fagan Town, Burnt Ground District, Santa Cruz P.O. St. Elizabeth Jamaica - Movletta Michelle Brown Farmer of Fagan Town, Burnt Ground District, Santa Cruz P.O. St. Elizabeth Jamaica	Possession	-		Absolute					2021-03-10
ASD004883	CM1134410-443	113441014		1729.0 Square Meter	BURNT GROUND	St. Elizabeth		Burnt Ground District, St. Elizabeth	Private	- Rudolph Darien Farmer of Waterloo District, Santa Cruz P.O St. Elizabeth Jamaica - Lorna MarjorieTurner-Deleon Alias Patsy Farmer of Burnt Gound District, Santa Cruz P.O. St. Elizabeth Jamaica	Possession			Qualified					2021-03-25
ASD004884	CM1134410-443	113441015		286.0 Square Meter	BURNT GROUND	St. Elizabeth		Fagan Town, Burnt Ground District, St. Elizabeth	Private	- Jermaine Dunkley Mechanic of Fagan Town Burnt Ground District Santa Cruz P.O. St. Elizabeth Jamaica	Possession			Absolute					2021-03-11
ASD005945	CM1134410-443	113441016		2156.0 Square Meter	BURNT GROUND	St. Elizabeth		Burnt Ground District, St. Elizabeth	Private	- Calvin Christopher Farmer of Fagan Town Burnt Ground District Santa Cruz P.O. St. Elizabeth Jamaica	Possession			Absolute					2021-10-03
ASD004869	CM1134410-443	113441017		1968.0 Square Meter	BURNT GROUND	St. Elizabeth		Burnt Ground District, St. Elizabeth	Private	- Alvin Christopher Construction Worker of Fagan Town, Burnt Ground District, Santa Cruz P.O. St. Elizabeth Jamaica	Possession			Absolute				- Property Tax Receipts	2021-03-10
ASD004885	CM1134410-443	113441018		863.0 Square Meter	BURNT GROUND	St. Elizabeth		Fagan Town, Burnt Ground District, St. Elizabeth	Private	- Seymour Rodulph Williams Farmer of Fagan Town Burnt Ground District Santa Cruz P.O. St. Elizabeth Jamaica	Possession	-		Absolute					2021-03-10

<div><div><div>ADJUDICATION RECORD</div><div>PURSUANT TO SECTION 8A (1) (e) and 8A (1) (g) OF THE REGISTRATION OF TITLES CADASTRAL MAPPING AND TENURE CLARIFICATION (SPECIAL PROVISIONS) ACT</div></div></div>																			
SYSTEMATIC ADJUDICATION AREA : PARTS OF BURNT GROUND CALLED LOWER BURNT GROUND AND GRASS PIECE, ST. ELIZABETH																			
	LAND INFORMATION									PERSONAL DETAILS			OCCUPANCY DETAILS						
APPLICATION NO.	CADASTRAL MAP NUMBER	CADASTRAL MAP PARCEL NUMBER	LAND VALUATION NUMBER	AREA	PLACE	PARISH	VOLUME/POLIO	PROPERTY ADDRESS	NATURE OF PARCEL	OWNER(S) DETAILS	NATURE BY WHICH LAND WAS ACQUIRED	NATURE OF OWNER DISBAILITY	NAME, ADDRESS AND OCCUPATION OF GUARDIAN	NATURE OF TITLE	DETAILS OF ENCUMBRANCES	RESTRICTIONS ON POWER TO DEAL WITH LAND	DETAILS OF PERSON ENTITLED TO BENEFIT OF RESTRICTION	DOCUMENTS PRESENTED	DATE OF COMPLETION OF APPLICATION FORM
ASD004886	CM1134410-443	113441019		385.0 Square Meter	BURNT GROUND	St. Elizabeth		Fagan Town, Burnt Ground District, St. Elizabeth	Private	- Oneil Brown Alias Richard Mason of Fagan Town, Burnt Ground District, Santa Cruz P.O. St. Elizabeth Jamaica	Possession			Absolute					2021-03-19
ASD004887	CM1134410-443	113441020		329.0 Square Meter	BURNT GROUND	St. Elizabeth		Fagan Town, Burnt Ground District, St. Elizabeth	Private	- Carmen Williams Office Attendant of Burnt Ground District, Santa Cruz P.O. St. Elizabeth Jamaica	Possession			Absolute				- Property Tax Receipts	2021-03-19
ASD004888	CM1134410-443	113441021		483.0 Square Meter	BURNT GROUND	St. Elizabeth		Burnt Ground District, St. Elizabeth	Private	- Zerish Jenevolyn Williams Alias Miss Jenny Retiree of Fagan Town, Burnt Ground District, Santa Cruz P.O. St. Elizabeth Jamaica	Possession			Absolute				- Property Tax Receipts	2021-03-11
ASD004889	CM1134410-443	113441022		109.0 Square Meter	BURNT GROUND	St. Elizabeth		Fagan Town, Burnt Ground District, St. Elizabeth	Private	- Dalton Everton Dennis Tiler of Fagan Town Burnt Ground District Santa Cruz P.O. St. Elizabeth Jamaica	Gift			Absolute				- Property Tax Receipts	2021-03-10
ASD004891	CM1134410-443	113441024		992.0 Square Meter	BURNT GROUND	St. Elizabeth		Fagan Town, Burnt Ground District, St. Elizabeth	Private	- Carl Williams Carpenter of Fagan Town, Burnt Ground District, Santa Cruz P.O. St. Elizabeth Jamaica	Possession			Absolute					2021-03-19
ASD004892	CM1134410-443	113441025		1178.0 Square Meter	BURNT GROUND	St. Elizabeth		Fagan Town, Burnt Ground District, St. Elizabeth	Private	- Conroy Williams Mason of Fagan Town Burnt Ground District Santa Cruz P.O. St. Elizabeth Jamaica	Possession			Absolute					2021-03-11
ASD004894	CM1134410-443	113441026		1370.0 Square Meter	BURNT GROUND	St. Elizabeth		Fagan Town, Burnt Ground District, St. Elizabeth	Private	- Denise Elizabeth Peters Teacher of Fagan Town Burnt Ground District, Santa Cruz P.O. St. Elizabeth Jamaica	Possession			Absolute					2021-03-11
ASD004895	CM1134410-443	113441027		1471.0 Square Meter	BURNT GROUND	St. Elizabeth		Fagan Town, Burnt Ground District, St. Elizabeth	Private	- Bobesha Denesha Williams Farmer of Fagan Town Burnt Ground District, Santa Cruz P.O. St. Elizabeth Jamaica	Possession			Absolute					2021-03-11
ASD004896	CM1134410-443	113441028		1955.0 Square Meter	BURNT GROUND	St. Elizabeth		Burnt Ground District, St. Elizabeth	Private	- Monica Ferguharson Retiree of Fagan Town, Burnt Ground District, Santa Cruz P.O. St. Elizabeth Jamaica	Possession			Absolute					2021-03-19
ASD004897	CM1134410-443	113441029		593.0 Square Meter	BURNT GROUND	St. Elizabeth		Burnt Ground District, St. Elizabeth	Private	- Hopeton Thompson Alias Saco Farmer of Fagan Town, Burnt Ground District, Santa Cruz P.O. St. Elizabeth Jamaica	Possession			Absolute					2021-03-10
ASD004899	CM1134410-443	113441030		2117.0 Square Meter	BURNT GROUND	St. Elizabeth		Fagan Town, Burnt Ground District, St. Elizabeth	Private	- Hopeton Thompson Alias Saco Farmer of Fagan Town, Burnt Ground District, Santa Cruz P.O. St. Elizabeth Jamaica	Possession			Absolute					2021-04-07
ASD004900	CM1134410-443	113441032		460.0 Square Meter	BURNT GROUND	St. Elizabeth		Fagan Town, Burnt Ground District, St. Elizabeth	Private	- Seymour Rudolph Williams Construction Worker of Fagan Town Burnt Ground District Santa Cruz P.O. St. Elizabeth Jamaica - Junior Anthony Williams Construction Worker of Middle Quarters District, Middle Quarters P.O. St. Elizabeth Jamaica	Possession			Qualified					2021-03-11
ASD004901	CM1134410-443	113441035		927.0 Square Meter	BURNT GROUND	St. Elizabeth		Burnt Ground District, St. Elizabeth	Private	- Victoria Marvalee Fagon House Keeper of Fagan Town, Burnt Ground District, Santa Cruz P.O. St. Elizabeth Jamaica - Paul Fagon Mason of Fagan Town, Burnt Ground District, Santa Cruz P.O. St. Elizabeth Jamaica	Possession			Absolute					2021-03-17
ASD004902	CM1134410-443	113441036		666.0 Square Meter	BURNT GROUND	St. Elizabeth		Fagan Town, Burnt Ground District, St. Elizabeth	Private	- Collin Dockery Self employed of Fagan Town Burnt Ground District Santa Cruz P.O. St. Elizabeth Jamaica	Inheritance			Absolute					2021-03-11
ASD004903	CM1134410-443	113441043		684.0 Square Meter	BURNT GROUND	St. Elizabeth		Burnt Ground District, St. Elizabeth	Private	- Trevor Turner Farmer of Burnt Ground District Santa Cruz P.O. St. Elizabeth Jamaica	Possession			Absolute					2021-03-11
ASD005947	CM1134410-443	113441044		375.0 Square Meter	BURNT GROUND	St. Elizabeth		Burnt Ground District, St. Elizabeth	Crown	- Commissioner of Lands of 20 North Street Kingston Jamaica	Special Provisions Act			Absolute					2021-10-03


<div><div><div>ADJUDICATION RECORD</div><div>PURSUANT TO SECTION 8A (1) (e) and 8A (1) (g) OF THE REGISTRATION OF TITLES CADASTRAL MAPPING AND TENURE CLARIFICATION (SPECIAL PROVISIONS) ACT</div></div></div>																			
SYSTEMATIC ADJUDICATION AREA : PARTS OF BURNT GROUND CALLED LOWER BURNT GROUND AND GRASS PIECE, ST. ELIZABETH																			
APPLICATION NO.	LAND INFORMATION									PERSONAL DETAILS		OCCUPANCY DETAILS							
	CADASTRAL MAP NUMBER	CADASTRAL MAP PARCEL NUMBER	LAND VALUATION NUMBER	AREA	PLACE	PARISH	VOLUME/POLIO	PROPERTY ADDRESS	NATURE OF PARCEL	OWNER(S) DETAILS	NATURE BY WHICH LAND WAS ACQUIRED	NATURE OF OWNER DISABILITY	NAME, ADDRESS AND OCCUPATION OF GUARDIAN	NATURE OF TITLE	DETAILS OF ENCUMBRANCES	RESTRICTIONS ON POWER TO DEAL WITH LAND	DETAILS OF PERSON ENTITLED TO BENEFIT OF RESTRICTION	DOCUMENTS PRESENTED	DATE OF COMPLETION OF APPLICATION FORM
ASD004904	CM1134410-443	113441045		2949.0 Square Meter	BURNT GROUND	St. Elizabeth		Burnt Ground District, St. Elizabeth	Private	- Clifton Fagan Alias Clifty Farmer of Waterloo District, Santa Cruz P.O. St. Elizabeth Jamaica	Possession			Qualified				- Property Tax Receipts	2021-03-10
ASD004905	CM1134410-443	113441046		709.0 Square	BURNT GROUND	St. Elizabeth		Fagan Town, Burnt Ground District, St. Elizabeth	Private	- Elvis Sylvester Fagon Gas Dealer of 1 Bravo Hill St. Ann's Bay P.O. St. Ann Jamaica	Possession			Absolute					2021-03-10
ASD004906	CM1134410-443	113441047		811.0 Square Meter	BURNT GROUND	St. Elizabeth		Burnt Ground District, St. Elizabeth	Private	- Claudette Ann-Marie Fagon Health Care Worker of Fagan Town, Burnt Ground District, Santa Cruz P.O. St. Elizabeth Jamaica	Possession			Absolute				- Property Tax Receipts	2021-03-11
ASD004907	CM1134410-443	113441048		592.0 Square Meter	BURNT GROUND	St. Elizabeth		Burnt Ground District, St. Elizabeth	Private	- Dawna Fagon Retiree of Burnt Gound District, Santa Cruz P.O. St. Elizabeth Jamaica - Patrice Palmer Medical Technologist of Fagan Town, Burnt Ground District, Santa Cruz P.O. St. Elizabeth Jamaica	Possession			Absolute				- Property Tax Receipts	2021-03-11
ASD004908	CM1134410-443	113441049		789.0 Square Meter	BURNT GROUND	St. Elizabeth		Fagan Town, Burnt Ground District, St. Elizabeth	Private	- Marva Marcia Fagon Health Care Worker of Fagan Town, Burnt Ground District, Santa Cruz P.O. St. Elizabeth Jamaica	Possession			Absolute				- Property Tax Receipts	2021-03-10
ASD004909	CM1134410-443	113441050		766.0 Square Meter	BURNT GROUND	St. Elizabeth		Burnt Ground District, St. Elizabeth	Private	- Dawna Fagon Retiree of Burnt Ground District, Santa Cruz P.O. St. Elizabeth Jamaica	Possession			Absolute				- Survey Plan Examination No. : - - Property Tax Receipts	2021-03-11
ASD004910	CM1134410-443	113441051		1191.0 Square Meter	BURNT GROUND	St. Elizabeth		Fagan Town, Burnt Ground District, St. Elizabeth	Private	- GARY WASHINGTON WILLIAMS Cabinet Maker of Fagan Town Burnt Ground District Santa Cruz P.O. St. Elizabeth Jamaica	Possession			Absolute					2021-03-11
ASD004912	CM1134410-443	113441053		5041.0 Square Meter	BURNT GROUND	St. Elizabeth		Burnt Ground District, St. Elizabeth	Private	- Robert Williams Carpenter of Fagan Town, Burnt Ground District, Santa Cruz P.O. St. Elizabeth Jamaica	Possession			Absolute					2021-03-11
ASD004913	CM1134410-443	113441054		3601.0 Square Meter	BURNT GROUND	St. Elizabeth		Burnt Ground District, St. Elizabeth	Private	- Kirk Fagon Farmer of Burnt Ground District, Santa Cruz P.O. St. Elizabeth Jamaica - Earl Allen Retiree of Burnt Ground District, Santa Cruz P.O. St. Elizabeth Jamaica	Possession			Absolute				- Property Tax Receipts	2021-03-11
ASD005948	CM1134410-443	113441055		729.0 Square Meter	BURNT GROUND	St. Elizabeth		Burnt Ground District, St. Elizabeth	Private	- Robert Williams Carpenter of Fagan Town, Burnt Ground District, Santa Cruz P.O. St. Elizabeth Jamaica	Possession			Absolute					2021-03-11
ASD005956	CM1134410-443	113441056		363.0 Square Meter	BURNT GROUND	St. Elizabeth		Burnt Ground District, St. Elizabeth	Private	- Audrey Christopher Housewife of Burnt Ground District, Santa Cruz P.O. St. Elizabeth Jamaica	Possession			Absolute				- Survey Plan Examination No. : - - Property Tax Receipts - Utility Bills - Marriage Certificate - Birth Certificate	2021-03-11
ASD004914	CM1134410-443	113441057		280.0 Square Meter	BURNT GROUND	St. Elizabeth		Fagan Town, Burnt Ground District, St. Elizabeth	Private	- Donna Johnson Nurse Assistant of New River District, Santa Cruz P.O. St. Elizabeth Jamaica	Purchase			Absolute				- Property Tax Receipts - Property Tax Certificate Expiring	2021-03-17
ASD004915	CM1134410-443	113441058		498.0 Square Meter	BURNT GROUND	St. Elizabeth		Burnt Ground District, St. Elizabeth	Private	- Llois Annice Muschette Business Owner of Pagan Drive Santa Cruz P.O. St. Elizabeth Jamaica	Possession			Absolute				- Property Tax Receipts - Agreement for Sale	2021-03-17
ASD005954	CM1134410-443	113441059		805.0 Square Meter	BURNT GROUND	St. Elizabeth		Burnt Ground District, St. Elizabeth	Private	- Hyacinth Williams Retiree of Fagan Town, Burnt Ground District, Santa Cruz P.O. Santa Cruz P.O. St. Elizabeth Jamaica	Possession			Absolute					2021-10-03
ASD004916	CM1134410-443	113441060		4007.0 Square Meter	BURNT GROUND	St. Elizabeth		Burnt Ground District, St. Elizabeth	Private	- Hopeton Thompson Alias Saco Farmer of Fagan Town, Burnt Ground District, Santa Cruz P.O. St. Elizabeth Jamaica	Possession			Absolute					2021-04-01


<div><div><div><div><div></div><div>NLA</div><div>NATIONAL LAND AGENCY</div></div></div></div><div>ADJUDICATION RECORD</div><div>PURSUANT TO SECTION 8A (1) (e) and 8A (1) (g) OF THE REGISTRATION OF TITLES CADASTRAL MAPPING AND TENURE CLARIFICATION (SPECIAL PROVISIONS) ACT</div></div>																				
SYSTEMATIC ADJUDICATION AREA : PARTS OF BURNT GROUND CALLED LOWER BURNT GROUND AND GRASS PIECE, ST. ELIZABETH																				
	LAND INFORMATION									PERSONAL DETAILS		OCCUPANCY DETAILS								
APPLICATION NO.	CADASTRAL MAP NUMBER	CADASTRAL MAP PARCEL NUMBER	LAND VALUATION NUMBER	AREA	PLACE	PARISH	VOLUME/FOLIO	PROPERTY ADDRESS	NATURE OF PARCEL	OWNER(S) DETAILS	NATURE BY WHICH LAND WAS ACQUIRED	NATURE OF OWNER DISABILITY	NAME, ADDRESS AND OCCUPATION OF GUARDIAN	NATURE OF TITLE	DETAILS OF ENCUMBRANCES	RESTRICTIONS ON POWER TO DEAL WITH LAND	DETAILS OF PERSON ENTITLED TO BENEFIT OF RESTRICTION	DOCUMENTS PRESENTED	DATE OF COMPLETION OF APPLICATION FORM	
ASD004917	CM1134460-542	113446002		2932.0 Square Meter	BURNT GROUND NOW CALLED LOWER BURNT GROUND	St. Elizabeth		Lower Burnt Ground, Burnt Ground District, St. Elizabeth	Private	- Vernal Abraham Brooks Alias Brother Brooks Dental Technician of Burnt Ground District, Santa Cruz P.O St. Elizabeth Jamaica	Possession			Absolute					2021-02-10	
ASD004919	CM1134460-542	113446003		1015.0 Square Meter	BURNT GROUND NOW CALLED LOWER BURNT GROUND	St. Elizabeth		Lower Burnt Ground, Burnt Ground District, St. Elizabeth	Private	- Vernal Abraham Brooks Alias Brother Brooks Dental Technician of Burnt Ground District, Santa Cruz P.O St. Elizabeth Jamaica	Possession			Absolute					2021-05-14	
ASD004920	CM1134460-542	113446005		2200.0 Square Meter	BURNT GROUND NOW CALLED LOWER BURNT GROUND	St. Elizabeth		Lower Burnt Ground, Burnt Ground District, St. Elizabeth	Private	- Vernal Abraham Brooks Alias Brother Brooks Dental Technician of Burnt Ground District, Santa Cruz P.O St. Elizabeth Jamaica	Possession			Absolute					2021-05-14	
ASD004923	CM1134460-542	113446008		1103.0 Square Meter	BURNT GROUND NOW CALLED LOWER BURNT GROUND	St. Elizabeth		Lower Burnt Ground, Burnt Ground District, St. Elizabeth	Private	- Winston Earl Shields Farmer of Burnt Ground District Santa Cruz P.O. St. Elizabeth Jamaica	Purchase			Absolute				- Survey Plan Examination No. : 166729 - Agreement for Sale	2021-05-11	
ASD005878	CM1134460-542	113446009		605.0 Square Meter	BURNT GROUND NOW CALLED LOWER BURNT GROUND	St. Elizabeth		Burnt Ground District, St. Elizabeth	Private	- Marlene Henry Attorney-at-Law of Apartment 31 Crystal Towers, 96B Old Hope Road, Kingston 6 St. Andrew Jamaica - Carolyn Henry-Maxwell Office Administrator of 237 Windsor Avenue, Coral Gardens, Montego Bay St. James Jamaica - Sharon Patricia Henry Architectural Technologist of Apartment #31, 96B Old Hope Road, Kingston 6 St. Andrew Jamaica - Sheila Barcelo Food Service Director of 6335 Georgia Avenue, Lakeland Florida United States	Possession			Absolute						2021-09-30
ASD005848	CM1134460-542	113446015		1085.0 Square Meter	BURNT GROUND NOW CALLED LOWER BURNT GROUND	St. Elizabeth		Lower Burnt Ground, Burnt Ground District, St. Elizabeth	Crown	- Commissioner of Lands of 20 North Street Kingston Jamaica	Special Provisions Act			Absolute					2021-09-29	
ASD005850	CM1134460-542	113446016		760.0 Square Meter	BURNT GROUND NOW CALLED LOWER BURNT GROUND	St. Elizabeth		Lower Burnt Ground, Burnt Ground District, St. Elizabeth	Crown	- Commissioner of Lands of 20 North Street Kingston Jamaica	Special Provisions Act			Absolute					2021-09-29	
ASD004925	CM1134460-542	113446020		384.0 Square Meter	BURNT GROUND NOW CALLED LOWER BURNT GROUND	St. Elizabeth		Lower Burnt Ground, Burnt Ground District, St. Elizabeth	Private	- Pearl Louise Chybar Shop assistant of 2141 Richmond Road, Toledo Ohio United States	Possession			Absolute					2021-05-21	
ASD004927	CM1134460-542	113446021		404.0 Square Meter	BURNT GROUND NOW CALLED LOWER BURNT GROUND	St. Elizabeth		Lower Burnt Ground, Burnt Ground District, St. Elizabeth	Private	- Udel Townsend Retired School Crossing Warden of Burnt Ground District, Santa Cruz P.O. St. Elizabeth Jamaica	Possession			Absolute				- Property Tax Receipts	2021-05-14	
ASD004928	CM1134460-542	113446022		397.0 Square Meter	BURNT GROUND NOW CALLED LOWER BURNT GROUND	St. Elizabeth		Lower Burnt Ground, Burnt Ground District, St. Elizabeth	Private	- Junior Williams Alias Patrick Mason of Burnt Ground District, Santa Cruz P.O. St. Elizabeth Jamaica	Possession			Absolute					2021-05-18	
ASD004929	CM1134460-542	113446023		414.0 Square Meter	BURNT GROUND NOW CALLED LOWER BURNT GROUND	St. Elizabeth		Lower Burnt Ground, Burnt Ground District, St. Elizabeth	Private	- Denise Andrea Morris Office Attendant of Lot 45, 3 North Greater Portmore St. Catherine Jamaica	Possession			Absolute					2021-05-19	
ASD004931	CM1134460-542	113446024		381.0 Square Meter	BURNT GROUND NOW CALLED LOWER BURNT GROUND	St. Elizabeth		Lower Burnt Ground, Burnt Ground District, St. Elizabeth	Private	- Caswell Townsend Alias Bredda Welder/Farmer of Meylers Avenue Chantilly Gardens Savanna-La-Mar P.O. Westmoreland Jamaica	Possession			Absolute					2021-05-18	
ASD004932	CM1134460-542	113446025		362.0 Square Meter	BURNT GROUND NOW CALLED LOWER BURNT GROUND	St. Elizabeth		Lower Burnt Ground, Burnt Ground District, St. Elizabeth	Private	- Devon St.Patrick Williams Jr. Alias Shortman Construction Worker of Burnt Ground District, Santa Cruz P.O. St. Elizabeth Jamaica	Possession			Absolute					2021-05-21	
ASD004933	CM1134460-542	113446027		2757.0 Square Meter	BURNT GROUND NOW CALLED LOWER BURNT GROUND	St. Elizabeth		Lower Burnt Ground, Burnt Ground District, St. Elizabeth	Private	- Rema James Retired Teacher of Burnt Ground Housing Scheme, Santa Cruz P.O. St. Elizabeth Jamaica	Possession			Absolute					2021-05-20	
ASD004935	CM1134460-542	113446028		2203.0 Square Meter	BURNT GROUND NOW CALLED LOWER BURNT GROUND	St. Elizabeth		Lower Burnt Ground, Burnt Ground District, St. Elizabeth	Private	- Nicola Townsend Alias Camille Store Clerk of Burnt Ground District, Santa Cruz P.O. St. Elizabeth Jamaica	Possession			Absolute					2021-05-20	

<div><div><div>NATIONAL LAND AGENCY</div></div><div><div>ADJUDICATION RECORD</div><div>PURSUANT TO SECTION 8A (1) (e) and 8A (1) (g) OF THE REGISTRATION OF TITLES CADASTRAL MAPPING AND TENURE CLARIFICATION (SPECIAL PROVISIONS) ACT</div></div></div>																			
SYSTEMATIC ADJUDICATION AREA : PARTS OF BURNT GROUND CALLED LOWER BURNT GROUND AND GRASS PIECE, ST. ELIZABETH																			
APPLICATION NO.	LAND INFORMATION									PERSONAL DETAILS		OCCUPANCY DETAILS							
	CADASTRAL MAP NUMBER	CADASTRAL MAP PARCEL NUMBER	LAND VALUATION NUMBER	AREA	PLACE	PARISH	VOLUME/FOLIO	PROPERTY ADDRESS	NATURE OF PARCEL	OWNER(S) DETAILS	NATURE BY WHICH LAND WAS ACQUIRED	NATURE OF OWNER DISABILITY	NAME, ADDRESS AND OCCUPATION OF GUARDIAN	NATURE OF TITLE	DETAILS OF ENCUMBRANCES	RESTRICTIONS ON POWER TO DEAL WITH LAND	DETAILS OF PERSON ENTITLED TO BENEFIT OF RESTRICTION	DOCUMENTS PRESENTED	DATE OF COMPLETION OF APPLICATION FORM
ASD004936	CM1134460-542	113446029		2050.0 Square Meter	BURNT GROUND NOW CALLED LOWER BURNT GROUND	St. Elizabeth		Lower Burnt Ground, Burnt Ground District, St. Elizabeth	Private	- Elaine Townsend Teacher of Burnt Ground District, Santa Cruz P.O. St. Elizabeth Jamaica	Possession			Absolute					2021-05-20
ASD005837	CM1134460-542	113446030		1012.0 Square Meter	BURNT GROUND NOW CALLED LOWER BURNT GROUND	St. Elizabeth		Lower Burnt Ground, Burnt Ground District, St. Elizabeth	Crown	- Commissioner of Lands of 20 North Street Kingston Jamaica	Special Provisions Act			Absolute					2021-09-29
ASD004937	CM1134460-542	113446031		4974.0 Square Meter	BURNT GROUND NOW CALLED LOWER BURNT GROUND	St. Elizabeth		Lower Burnt Ground, Burnt Ground District, St. Elizabeth	Private	- Rema Elaine James Retired Teacher of Burnt Ground District, Santa Cruz P.O. St. Elizabeth Jamaica	Inheritance			Qualified				- Last Will and Testament of : Edgar Townsend - Grant of Administration : Edgar Townsend	2021-05-18
ASD004938	CM1134460-542	113446032		933.0 Square Meter	BURNT GROUND NOW CALLED LOWER BURNT GROUND	St. Elizabeth		Lower Burnt Ground, Burnt Ground District, St. Elizabeth	Private	- Rohal Alando Smith Electrician of Burnt Ground District Santa Cruz P.O. St. Elizabeth Jamaica - Gwenolee Marie Smith Office Clerk of 103 Thistle Lane, West Bay Grand Cayman Cayman Islands - Cleopatra Ann-Marie Smith Store Supervisor of Pagon Drive Santa Cruz P.O St. Elizabeth Jamaica	Possession			Absolute				- Receipt - Death Certificate	2021-05-18
ASD004939	CM1134460-542	113446033		696.0 Square Meter	BURNT GROUND NOW CALLED LOWER BURNT GROUND	St. Elizabeth		Lower Burnt Ground, Burnt Ground District, St. Elizabeth	Private	- Gunard Jovan Smith Alias Lucian Mason of Burnt Ground District Santa Cruz P.O. St. Elizabeth Jamaica	Purchase			Absolute				- Receipt	2021-05-11
ASD005898	CM1134461-541	113446102		1824.0 Square Meter	BURNT GROUND NOW CALLED LOWER BURNT GROUND	St. Elizabeth		Burnt Ground District, St. Elizabeth	Crown	- Commissioner of Lands of 20 North Street Kingston Jamaica	Special Provisions Act			Absolute					2021-10-01
ASD004941	CM1134461-541	113446106		972.0 Square Meter	BURNT GROUND NOW CALLED LOWER BURNT GROUND	St. Elizabeth		Lower Burnt Ground, Burnt Ground District, St. Elizabeth	Private	- Marcia Petonia Vassell Alias Hope Certified Nursing Assistant of 300 Cormorant Place Apartment 1207 Frederick Maryland United States	Possession			Absolute					2021-05-21
ASD004943	CM1134461-541	113446107		1012.0 Square Meter	BURNT GROUND NOW CALLED LOWER BURNT GROUND	St. Elizabeth		Lower Burnt Ground, Burnt Ground District, St. Elizabeth	Private	- Dave Oliver Townsend Auto Mechanic of Burnt Ground District, Santa Cruz P.O. St. Elizabeth Jamaica	Possession			Absolute				- Property Tax Receipts	2021-05-05
ASD004945	CM1134461-541	113446108		990.0 Square Meter	BURNT GROUND NOW CALLED LOWER BURNT GROUND	St. Elizabeth		Lower Burnt Ground, Burnt Ground District, St. Elizabeth	Private	- Donovan St.Aubyn Townsend Carpenter of Burnt Ground District Santa Cruz P.O. St. Elizabeth Jamaica	Possession			Absolute				- Property Tax Receipts	2021-05-06
ASD004946	CM1134461-541	113446109		836.0 Square Meter	BURNT GROUND NOW CALLED LOWER BURNT GROUND	St. Elizabeth		Lower Burnt Ground, Burnt Ground District, St. Elizabeth	Private	- Candace Carmaleta Allen Alias Joy Certified Nursing Assistant of 2108 Chestnut Lane Frederick Maryland United States	Possession			Absolute					2021-05-16
ASD004947	CM1134461-541	113446110		811.0 Square Meter	BURNT GROUND NOW CALLED LOWER BURNT GROUND	St. Elizabeth		Lower Burnt Ground, Burnt Ground District, St. Elizabeth	Private	- Candace Carmaleta Allen Alias Joy Certified Nursing Assistant of 2108 Chestnut Lane Frederick Maryland United States	Possession			Absolute					2021-05-19
ASD004949	CM1134461-541	113446111		871.0 Square Meter	BURNT GROUND NOW CALLED LOWER BURNT GROUND	St. Elizabeth		Lower Burnt Ground, Burnt Ground District, St. Elizabeth	Private	- Carl Anthony Townsend Auto Body Repairer of Burnt Ground District, Santa Cruz P.O. St. Elizabeth Jamaica	Possession			Absolute				- Property Tax Receipts	2021-05-05
ASD005926	CM1134461-541	113446113		628.0 Square Meter	BURNT GROUND NOW CALLED LOWER BURNT GROUND	St. Elizabeth		Burnt Ground District, St. Elizabeth	Crown	- Commissioner of Lands of 20 North Street Kingston Jamaica	Special Provisions Act			Absolute					2021-10-02
ASD005927	CM1134461-541	113446114		527.0 Square Meter	BURNT GROUND NOW CALLED LOWER BURNT GROUND	St. Elizabeth		Burnt Ground District, St. Elizabeth	Crown	- Commissioner of Lands of 20 North Street Kingston Jamaica	Special Provisions Act			Absolute					2021-10-01
ASD005928	CM1134461-541	113446115		610.0 Square Meter	BURNT GROUND NOW CALLED LOWER BURNT GROUND	St. Elizabeth		Burnt Ground District, St. Elizabeth	Crown	- Commissioner of Lands of 20 North Street Kingston Jamaica	Special Provisions Act			Absolute					2021-10-01


<div><div><div>ADJUDICATION RECORD</div><div>PURSUANT TO SECTION 8A (1) (e) and 8A (1) (g) OF THE REGISTRATION OF TITLES CADASTRAL MAPPING AND TENURE CLARIFICATION (SPECIAL PROVISIONS) ACT</div></div></div>																			
SYSTEMATIC ADJUDICATION AREA : PARTS OF BURNT GROUND CALLED LOWER BURNT GROUND AND GRASS PIECE, ST. ELIZABETH																			
	LAND INFORMATION									PERSONAL DETAILS		OCCUPANCY DETAILS							
APPLICATION NO.	CADASTRAL MAP NUMBER	CADASTRAL MAP PARCEL NUMBER	LAND VALUATION NUMBER	AREA	PLACE	PARISH	VOLUME/POLIO	PROPERTY ADDRESS	NATURE OF PARCEL	OWNER(S) DETAILS	NATURE BY WHICH LAND WAS ACQUIRED	NATURE OF OWNER DISABILITY	NAME, ADDRESS AND OCCUPATION OF GUARDIAN	NATURE OF TITLE	DETAILS OF ENCUMBRANCES	RESTRICTIONS ON POWER TO DEAL WITH LAND	DETAILS OF PERSON ENTITLED TO BENEFIT OF RESTRICTION	DOCUMENTS PRESENTED	DATE OF COMPLETION OF APPLICATION FORM
ASD005930	CM1134461-541	113446116		1776.0 Square Meter	BURNT GROUND NOW CALLED LOWER BURNT GROUND	St. Elizabeth		Burnt Ground District, St. Elizabeth	Crown	- Commissioner of Lands of 20 North Street Kingston Jamaica	Special Provisions Act			Absolute					2021-10-01
ASD005929	CM1134461-541	113446117		1734.0 Square Meter	BURNT GROUND NOW CALLED LOWER BURNT GROUND	St. Elizabeth		Burnt Ground District, St. Elizabeth	Crown	- Commissioner of Lands of 20 North Street Kingston Jamaica	Special Provisions Act			Absolute					2021-10-01
ASD005925	CM1134461-541	113446118		442.0 Square Meter	BURNT GROUND NOW CALLED LOWER BURNT GROUND	St. Elizabeth		Burnt Ground District, St. Elizabeth	Crown	- Commissioner of Lands of 20 North Street Kingston Jamaica	Possession			Absolute					2021-10-01
ASD005865	CM1134461-541	113446119		567.0 Square Meter	BURNT GROUND NOW CALLED LOWER BURNT GROUND	St. Elizabeth		Burnt Ground District, St. Elizabeth	Private	- Barrington Everton Stephens Farmer of Burnt Ground District, Santa Cruz P.O. St. Elizabeth Jamaica	Possession			Absolute					2021-09-30
ASD004950	CM1134461-541	113446120		769.0 Square Meter	BURNT GROUND NOW CALLED LOWER BURNT GROUND	St. Elizabeth		Lower Burnt Ground, Burnt Ground District, St. Elizabeth	Private	- Sanya Sharon Cleghorn Alias Apple Store Clerk/ Bartender of Burnt Ground District Santa Cruz P.O. St. Elizabeth Jamaica	Possession			Qualified				- Property Tax Certificate Expiring - Last Will and Testament of : Hubert Stevens	2021-02-10
ASD005931	CM1134461-541	113446121		1828.0 Square Meter	BURNT GROUND NOW CALLED LOWER BURNT GROUND	St. Elizabeth		Burnt Ground District, St. Elizabeth	Private	- Barrington Everton Stephens Farmer of Burnt Ground District, Santa Cruz P.O. St. Elizabeth Jamaica - Frederick Stephens Labourer of Burnt Gound District, Santa Cruz P.O. St. Elizabeth Jamaica	Inheritance			Qualified					2021-10-01
ASD005932	CM1134461-541	113446122		590.0 Square Meter	BURNT GROUND NOW CALLED LOWER BURNT GROUND	St. Elizabeth		Burnt Ground District, St. Elizabeth	Private	- Barrington Everton Stephens Farmer of Burnt Ground District, Santa Cruz P.O. St. Elizabeth Jamaica - Frederick Stephens Labourer of Burnt Gound District, Santa Cruz P.O. St. Elizabeth Jamaica	Inheritance			Qualified					2021-10-01
ASD005880	CM1134461-541	113446123		536.0 Square Meter	BURNT GROUND NOW CALLED LOWER BURNT GROUND	St. Elizabeth		Burnt Ground District, St. Elizabeth	Private	- Frederick Stephens Labourer of Burnt Gound District, Santa Cruz P.O. St. Elizabeth Jamaica	Possession			Absolute					2021-09-30
ASD005933	CM1134461-541	113446124		9538.0 Square Meter	BURNT GROUND NOW CALLED LOWER BURNT GROUND	St. Elizabeth		Burnt Ground District, St. Elizabeth	Crown	- Commissioner of Lands of 20 North Street Kingston Jamaica	Special Provisions Act			Absolute					2021-10-02
ASD005893	CM1134461-541	113446130		139.0 Square Meter	BURNT GROUND NOW CALLED LOWER BURNT GROUND	St. Elizabeth		Burnt Ground District, St. Elizabeth	Crown	- Commissioner of Lands of 20 North Street Kingston Jamaica	Special Provisions Act			Absolute					2021-10-01
ASD004953	CM1134461-541	113446131		2978.0 Square Meter	BURNT GROUND NOW CALLED LOWER BURNT GROUND	St. Elizabeth		Lower Burnt Ground, Burnt Ground District, St. Elizabeth	Private	- Hubert Alexander Alias Bull Farmer of Burnt Ground District Santa Cruz P.O. St. Elizabeth Jamaica	Possession			Qualified					2021-02-10
ASD004954	CM1134572-540	113457201		5959.0 Square Meter	BURNT GROUND NOW CALLED LOWER BURNT GROUND	St. Elizabeth		Lower Burnt Ground, Burnt Ground District, St. Elizabeth	Private	- Sophia Rosemarie Reid Carpenter of 55 Beadles Boulevard, Santa Cruz P.O. St. Elizabeth Jamaica	Possession			Absolute					2021-05-20
ASD004956	CM1134572-540	113457202		3965.0 Square Meter	BURNT GROUND NOW CALLED LOWER BURNT GROUND	St. Elizabeth		Lower Burnt Ground, Burnt Ground District, St. Elizabeth	Private	- Beverley Bromfield Alias Cherry Supervisor of Leeds District, Santa Cruz P.O. St. Elizabeth Jamaica	Inheritance			Qualified				- Last Will and Testament of : Neville Bromfield	2021-05-20
ASD004958	CM1134572-540	113457203		14646.0 Square Meter	BURNT GROUND NOW CALLED LOWER BURNT GROUND	St. Elizabeth		Lower Burnt Ground, Burnt Ground District, St. Elizabeth	Private	- Beverley Bromfield Alias Cherry Supervisor of Leeds District, Santa Cruz P.O. St. Elizabeth Jamaica	Inheritance			Qualified	FALSE			- Last Will and Testament of : Neville Bromfield	2021-05-20
ASD004960	CM1134572-540	113457204		1977.0 Square Meter	BURNT GROUND NOW CALLED LOWER BURNT GROUND	St. Elizabeth		Lower Burnt Ground, Burnt Ground District, St. Elizabeth	Private	- Ceceleta Sybil Elaine McKnight Housekeeper of Burnt Ground District Santa Cruz P.O. St. Elizabeth Jamaica	Possession			Absolute					2021-05-19
ASD004961	CM1134572-540	113457205		3428.0 Square Meter	BURNT GROUND NOW CALLED LOWER BURNT GROUND	St. Elizabeth		Lower Burnt Ground, Burnt Ground District, St. Elizabeth	Private	- Angella Daley Farmer of Burnt Ground District Santa Cruz P.O. St. Elizabeth Jamaica	Possession			Absolute					2021-05-20





<div><div><div>ADJUDICATION RECORD</div><div>PURSUANT TO SECTION 8A (1) (e) and 8A (1) (g) OF THE REGISTRATION OF TITLES CADASTRAL MAPPING AND TENURE CLARIFICATION (SPECIAL PROVISIONS) ACT</div></div></div>																			
SYSTEMATIC ADJUDICATION AREA : PARTS OF BURNT GROUND CALLED LOWER BURNT GROUND AND GRASS PIECE, ST. ELIZABETH																			
	LAND INFORMATION									PERSONAL DETAILS		OCCUPANCY DETAILS							
APPLICATION NO.	CADASTRAL MAP NUMBER	CADASTRAL MAP PARCEL NUMBER	LAND VALUATION NUMBER	AREA	PLACE	PARISH	VOLUME/POLIO	PROPERTY ADDRESS	NATURE OF PARCEL	OWNER(S) DETAILS	NATURE BY WHICH LAND WAS ACQUIRED	NATURE OF OWNER DISABILITY	NAME, ADDRESS AND OCCUPATION OF GUARDIAN	NATURE OF TITLE	DETAILS OF ENCUMBRANCES	RESTRICTIONS ON POWER TO DEAL WITH LAND	DETAILS OF PERSON ENTITLED TO BENEFIT OF RESTRICTION	DOCUMENTS PRESENTED	DATE OF COMPLETION OF APPLICATION FORM
ASD004962	CM1134572-540	113457206		857.0 Square Meter	BURNT GROUND NOW CALLED LOWER BURNT GROUND	St. Elizabeth		Lower Burnt Ground, Burnt Ground District, St. Elizabeth	Private	- Junior Bruce Wood Cutter of Cauldwell District Cauldwell P.O. Hanover Jamaica	Inheritance			Qualified					2021-05-14
ASD004963	CM1134573-539	113457301		5505.0 Square Meter	BURNT GROUND NOW CALLED LOWER BURNT GROUND	St. Elizabeth		Burnt Ground District, St. Elizabeth	Private	- Dane Richard Cole Retiree of Burnt Ground District, Santa Cruz P.O. St. Elizabeth Jamaica	Possession			Absolute					2021-05-14
ASD004964	CM1134573-539	113457302		3060.0 Square Meter	BURNT GROUND NOW CALLED LOWER BURNT GROUND	St. Elizabeth		Lower Burnt Ground, Burnt Ground District, St. Elizabeth	Private	- Peter Thomas Alias Eggzy Farmer of Lower Burnt Ground Santa Cruz P.O. St. Elizabeth Jamaica	Possession			Absolute				- Survey Plan Examination No. : 254149 - Property Tax Receipts	2021-05-12
ASD004965	CM1134573-539	113457303		694.0 Square Meter	BURNT GROUND NOW CALLED LOWER BURNT GROUND	St. Elizabeth		Lower Burnt Ground, Burnt Ground District, St. Elizabeth	Private	- Gregory Cole Security Officer of Burnt Ground District, Santa Cruz P.O. St. Elizabeth Jamaica	Possession			Absolute					2021-05-14
ASD004966	CM1134573-539	113457304		733.0 Square Meter	BURNT GROUND NOW CALLED LOWER BURNT GROUND	St. Elizabeth		Lower Burnt Ground, Burnt Ground District, St. Elizabeth	Private	- Kerry-Ann Kimberlee Cole Bar Owner of Seven Corner District Santa Cruz P.O. St. Elizabeth Jamaica	Possession			Absolute					2021-05-18
ASD004967	CM1134573-539	113457305		801.0 Square Meter	BURNT GROUND NOW CALLED LOWER BURNT GROUND	St. Elizabeth		Lower Burnt Ground, Burnt Ground District, St. Elizabeth	Private	- Carey Garnett Cole Alias Rohan Machine Operator of 1971 Lyon Road, Apartment 205 Coconut Creek Florida United States	Possession			Absolute					2021-05-18
ASD005942	CM1134573-539	113457306		2023.0 Square Meter	BURNT GROUND NOW CALLED LOWER BURNT GROUND	St. Elizabeth		Burnt Ground District, St. Elizabeth	Crown	- Commissioner of Lands of 20 North Street Kingston Jamaica	Special Provisions Act			Absolute					2021-10-01
ASD005943	CM1134573-539	113457307		1072.0 Square Meter	BURNT GROUND NOW CALLED LOWER BURNT GROUND	St. Elizabeth		Burnt Ground District, St. Elizabeth	Crown	- Commissioner of Lands of 20 North Street Kingston Jamaica	Special Provisions Act			Absolute					2021-10-01
ASD004968	CM1134573-539	113457308		2870.0 Square Meter	BURNT GROUND NOW CALLED LOWER BURNT GROUND	St. Elizabeth		Burnt Ground District, St. Elizabeth	Private	- Louise Theodora Cole Retired Orderly of Burnt Ground District, Santa Cruz P.O. St. Elizabeth Jamaica	Possession			Absolute	Right of Way				2021-05-11
ASD005937	CM1134573-539	113457309		1327.0 Square Meter	BURNT GROUND NOW CALLED LOWER BURNT GROUND	St. Elizabeth		Burnt Ground District, St. Elizabeth	Private	- Louise Theodora Cole Retired Orderly of Burnt Ground District, Santa Cruz P.O. St. Elizabeth Jamaica	Inheritance			Absolute	Right of Way			- Last Will and Testament of : Kerzent Cole - Grant of Administration : Kerzent Cole	2021-05-11
ASD004969	CM1134573-539	113457310		1573.0 Square Meter	BURNT GROUND NOW CALLED LOWER BURNT GROUND	St. Elizabeth		Burnt Ground District, St. Elizabeth	Private	- Caren Cole Alias Pole Welder of Burnt Ground District, Santa Cruz P.O. St. Elizabeth Jamaica	Inheritance			Absolute	Right of Way			- Survey Plan Examination No. : - - Last Will and Testament of : Kerzent Cole - Grant of Administration : Kerzent Cole	2021-02-12
ASD004970	CM1134573-539	113457311		1058.0 Square Meter	BURNT GROUND NOW CALLED LOWER BURNT GROUND	St. Elizabeth		Burnt Ground District, St. Elizabeth	Private	- Kerry-Ann Natoya Levy-Bryan Farmer of Burnt Ground District, Santa Cruz P.O. St. Elizabeth Jamaica	Purchase			Absolute				- Receipt	2021-05-06
ASD004971	CM1134573-539	113457312		1048.0 Square Meter	BURNT GROUND NOW CALLED LOWER BURNT GROUND	St. Elizabeth		Lower Burnt Ground, Burnt Ground District, St. Elizabeth	Private	- Lewin Eford Gordon Farm Worker of Burnt Ground District Santa Cruz P.O. St. Elizabeth Jamaica	Purchase			Absolute				- Receipt	2021-05-11
ASD004972	CM1134573-539	113457313		1170.0 Square Meter	BURNT GROUND NOW CALLED LOWER BURNT GROUND	St. Elizabeth		Lower Burnt Ground, Burnt Ground District, St. Elizabeth	Private	- Caren Cole Alias Pole Welder of Burnt Ground District, Santa Cruz P.O. St. Elizabeth Jamaica - Andrea Velita McLean-Cole Farmer of Burnt Ground District Santa Cruz P.O. St. Elizabeth Jamaica	Inheritance			Absolute				- Survey Plan Examination No. : - - Last Will and Testament of : Kerzent Cole - Grant of Administration : Kerzent Cole	2021-02-12


<div><div><div>ADJUDICATION RECORD</div><div>PURSUANT TO SECTION 8A (1) (e) and 8A (1) (g) OF THE</div><div>REGISTRATION OF TITLES CADASTRAL MAPPING AND TENURE CLARIFICATION (SPECIAL PROVISIONS) ACT</div></div></div>																			
SYSTEMATIC ADJUDICATION AREA : PARTS OF BURNT GROUND CALLED LOWER BURNT GROUND AND GRASS PIECE, ST. ELIZABETH																			
	LAND INFORMATION									PERSONAL DETAILS		OCCUPANCY DETAILS							
APPLICATION NO.	CADASTRAL MAP NUMBER	CADASTRAL MAP PARCEL NUMBER	LAND VALUATION NUMBER	AREA	PLACE	PARISH	VOLUME/POLIO	PROPERTY ADDRESS	NATURE OF PARCEL	OWNER(S) DETAILS	NATURE BY WHICH LAND WAS ACQUIRED	NATURE OF OWNER DISABILITY	NAME, ADDRESS AND OCCUPATION OF GUARDIAN	NATURE OF TITLE	DETAILS OF ENCUMBRANCES	RESTRICTIONS ON POWER TO DEAL WITH LAND	DETAILS OF PERSON ENTITLED TO BENEFIT OF RESTRICTION	DOCUMENTS PRESENTED	DATE OF COMPLETION OF APPLICATION FORM
ASD004973	CM1134573-539	113457316		4067.0 Square Meter	BURNT GROUND NOW CALLED LOWER BURNT GROUND	St. Elizabeth		Burnt Ground District, St. Elizabeth	Private	- Simone Natalee Townsend Bee Farmer of Burnt Ground District, Santa Cruz P.O. St. Elizabeth Jamaica - Chaffee Rodney Townsend Alias Cudjoe Farmer of Burnt Ground District, Santa Cruz P.O. St. Elizabeth Jamaica	Inheritance			Absolute				- Grant of Administration : Albert Townsend - Death Certificate	2021-05-14
ASD004974	CM1134573-539	113457317		8444.0 Square Meter	BURNT GROUND NOW CALLED LOWER BURNT GROUND	St. Elizabeth		Lower Burnt Ground, Burnt Ground District, St. Elizabeth	Private	- Simone Natalee Townsend Bee Farmer of Burnt Ground District, Santa Cruz P.O. St. Elizabeth Jamaica	Possession			Qualified				- Last Will and Testament of : Albert Townsend	2021-05-14
ASD004976	CM1134573-539	113457318		1016.0 Square Meter	BURNT GROUND NOW CALLED LOWER BURNT GROUND	St. Elizabeth		Lower Burnt Ground, Burnt Ground District, St. Elizabeth	Private	- Winston George Wellington Alias Dennis Taxi-Driver of Burnt Ground District Santa Cruz P.O. St. Elizabeth Jamaica	Possession			Absolute				- Property Tax Receipts	2021-05-14
ASD004977	CM1134573-539	113457319		3733.0 Square Meter	BURNT GROUND NOW CALLED LOWER BURNT GROUND	St. Elizabeth		Lower Burnt Ground, Burnt Ground District, St. Elizabeth	Private	- Angella Elizabeth Forbes Restaurant Manager of Burnt Ground District Santa Cruz P.O. St. Elizabeth Jamaica	Possession			Absolute	Right of Way				2021-05-14
ASD005955	CM1134573-539	113457321		4836.0 Square Meter	BURNT GROUND NOW CALLED LOWER BURNT GROUND	St. Elizabeth		Burnt Ground District, St. Elizabeth	Private	- Mazie Lyn Daley Housewife of Burnt Ground District, Santa Cruz P.O. St. Elizabeth Jamaica	Possession			Absolute	Right of Way				2021-10-03
ASD004979	CM1134573-539	113457322		9907.0 Square Meter	BURNT GROUND NOW CALLED LOWER BURNT GROUND	St. Elizabeth		Lower Burnt Ground, Burnt Ground District, St. Elizabeth	Private	- Sebaston Patrick Williams Farmer of Burnt Ground District Santa Cruz P.O. St. Elizabeth Jamaica	Possession			Absolute					2021-05-19
ASD004980	CM1134573-539	113457324		2900.0 Square Meter	BURNT GROUND NOW CALLED LOWER BURNT GROUND	St. Elizabeth		Burnt Ground District, St. Elizabeth	Private	- Collington Wilford Dickerson Alias Collin Tiler of 17A Marley Avenue, Kingston 10 St. Andrew Jamaica	Possession			Qualified				- Property Tax Receipts - Last Will and Testament of : Steven Robinson	2021-05-19
ASD004981	CM1134573-539	113457325		2941.0 Square Meter	BURNT GROUND NOW CALLED LOWER BURNT GROUND	St. Elizabeth		Lower Burnt Ground, Burnt Ground District, St. Elizabeth	Private	- Halcot Albert Dennis Welder of Burnt Ground District Santa Cruz P.O. St. Elizabeth Jamaica	Possession			Absolute					2021-05-19
ASD004983	CM1134573-539	113457326		1554.0 Square Meter	BURNT GROUND NOW CALLED LOWER BURNT GROUND	St. Elizabeth		Lower Burnt Ground, Burnt Ground District, St. Elizabeth	Private	- Dane Richard Cole Retiree of Burnt Ground District, Santa Cruz P.O. St. Elizabeth Jamaica	Possession			Absolute					2021-05-14
ASD004984	CM1134573-539	113457328		2020.0 Square Meter	BURNT GROUND NOW CALLED LOWER BURNT GROUND	St. Elizabeth		Lower Burnt Ground, Burnt Ground District, St. Elizabeth	Private	- Daphney Blossom Wright Alias Blossom Retired Dressmaker of Burnt Ground District, Santa Cruz P.O. St. Elizabeth Jamaica	Possession			Absolute				- Property Tax Receipts	2021-05-06
ASD004986	CM1134573-539	113457329		1091.0 Square Meter	BURNT GROUND NOW CALLED LOWER BURNT GROUND	St. Elizabeth		Burnt Ground District, St. Elizabeth	Private	- Troy Kevin Scarlett Alias Bobby Electrician Technician of 130-12 244th St, Jamaica, New York United States - Merrick Anthony Scarlett Electrician of Burnt Ground District, Santa Cruz P.O. St. Elizabeth Jamaica	Possession			Absolute					2021-05-18
ASD004988	CM1134573-539	113457330		2920.0 Square Meter	BURNT GROUND NOW CALLED LOWER BURNT GROUND	St. Elizabeth		Burnt Ground District, St. Elizabeth	Private	- Rema Elaine James Retired Teacher of Burnt Ground District, Santa Cruz P.O. St. Elizabeth Jamaica	Possession			Qualified					2021-05-18
ASD004989	CM1134573-539	113457331		1117.0 Square Meter	BURNT GROUND NOW CALLED LOWER BURNT GROUND	St. Elizabeth		Lower Burnt Ground, Burnt Ground District, St. Elizabeth	Private	- Coleen James Lecturer of Burnt Ground Housing Scheme Santa Cruz P.O. St. Elizabeth Jamaica	Possession			Absolute					2021-05-18
ASD004990	CM1134573-539	113457333		534.0 Square Meter	BURNT GROUND NOW CALLED LOWER BURNT GROUND	St. Elizabeth		Lower Burnt Ground, Burnt Ground District, St. Elizabeth	Private	- Elton Sylvester Webb Farmer of Burnt Ground District, Santa Cruz P.O. St. Elizabeth Jamaica	Possession			Absolute					2021-05-19
ASD004991	CM1134573-539	113457334		500.0 Square Meter	BURNT GROUND NOW CALLED LOWER BURNT GROUND	St. Elizabeth		Burnt Ground District, St. Elizabeth	Private	- Benjamin Joseph Scarlett Alias Junior Construction Worker of Burnt Ground District, Santa Cruz P.O. St. Elizabeth Jamaica	Possession			Absolute					2021-02-10




<div><div><div>ADJUDICATION RECORD</div><div>PURSUANT TO SECTION 8A (1) (e) and 8A (1) (g) OF THE</div><div>REGISTRATION OF TITLES CADASTRAL MAPPING AND TENURE CLARIFICATION (SPECIAL PROVISIONS) ACT</div></div></div>																			
SYSTEMATIC ADJUDICATION AREA : PARTS OF BURNT GROUND CALLED LOWER BURNT GROUND AND GRASS PIECE, ST. ELIZABETH																			
	LAND INFORMATION									PERSONAL DETAILS		OCCUPANCY DETAILS							
APPLICATION NO.	CADASTRAL MAP NUMBER	CADASTRAL MAP PARCEL NUMBER	LAND VALUATION NUMBER	AREA	PLACE	PARISH	VOLUME/POLIO	PROPERTY ADDRESS	NATURE OF PARCEL	OWNER(S) DETAILS	NATURE BY WHICH LAND WAS ACQUIRED	NATURE OF OWNER DISABILITY	NAME, ADDRESS AND OCCUPATION OF GUARDIAN	NATURE OF TITLE	DETAILS OF ENCUMBRANCES	RESTRICTIONS ON POWER TO DEAL WITH LAND	DETAILS OF PERSON ENTITLED TO BENEFIT OF RESTRICTION	DOCUMENTS PRESENTED	DATE OF COMPLETION OF APPLICATION FORM
ASD004992	CM1134573-539	113457337		11238.0 Square Meter	BURNT GROUND NOW CALLED LOWER BURNT GROUND	St. Elizabeth		Burnt Ground District, St. Elizabeth	Private	- Byron Lloyd Townsend Retired Maintainance Technician of 125 Dexar Court, Alpharetta Georgia United States	Possession			Absolute				- Survey Plan Examination No. : -	2021-02-10
ASD004993	CM1134573-539	113457338		398.0 Square Meter	BURNT GROUND NOW CALLED LOWER BURNT GROUND	St. Elizabeth		Burnt Ground District, St. Elizabeth	Private	- Clanson Emanuel Webb Alias Ragga Carpenter of Burnt Ground District, Santa Cruz P.O. St. Elizabeth Jamaica - Annmarie Karene Salmon Alias Annie Housewife of Burnt Ground District, Santa Cruz P.O St. Elizabeth Jamaica	Possession			Absolute				- Receipt	2021-02-10
ASD004995	CM1134573-539	113457339		307.0 Square Meter	BURNT GROUND NOW CALLED LOWER BURNT GROUND	St. Elizabeth		Burnt Ground District, St. Elizabeth	Private	- Delgader Brooks Farmer of Burnt Ground District, Santa Cruz P.O. St. Elizabeth Jamaica	Possession			Qualified					2021-05-18
ASD004996	CM1134573-539	113457340		1810.0 Square Meter	BURNT GROUND NOW CALLED LOWER BURNT GROUND	St. Elizabeth		Lower Burnt Ground, Burnt Ground District, St. Elizabeth	Private	- Sheldon Oral Dockery Mechanic of 111-37 180th Street Jamaica New York United States - Courtney Radcliffe Dockery Truck Driver Florida United States - Jacqueline Dockery Dressmaker of 709-121 Agnes Street, Mississagua Ontario Canada	Inheritance			Absolute					2021-05-14
ASD004997	CM1134573-539	113457341		1152.0 Square Meter	BURNT GROUND NOW CALLED LOWER BURNT GROUND	St. Elizabeth		Lower Burnt Ground, Burnt Ground District, St. Elizabeth	Private	- Vincent Martin Alias Merry Farmer of Burnt Ground District Santa Cruz P.O. St. Elizabeth Jamaica - Collington Milton Stewart Alias Ninja Mechanic of Burnt Ground District Santa Cruz P.O. St. Elizabeth Jamaica	Possession			Absolute				- Survey Plan Examination No. : -	2021-02-10
ASD005806	CM1134573-539	113457344		719.0 Square Meter	BURNT GROUND NOW CALLED LOWER BURNT GROUND	St. Elizabeth		Lower Burnt Ground District, St. Elizabeth	Crown	- Commissioner of Lands of 20 North Street Kingston Jamaica	Special Provisions Act			Absolute					2021-09-28
ASD005808	CM1134573-539	113457345		617.0 Square Meter	BURNT GROUND NOW CALLED LOWER BURNT GROUND	St. Elizabeth		Lower Burnt Ground, Burnt Ground District, St. Elizabeth	Private	- Lloyd Easton Holness Retired Farmer of Burnt Ground, Santa Cruz P.O. . St. Elizabeth Jamaica	Possession			Absolute					2021-09-28
ASD004999	CM1134573-539	113457348		1009.0 Square Meter	BURNT GROUND NOW CALLED LOWER BURNT GROUND	St. Elizabeth		Burnt Ground District, St. Elizabeth	Private	- Venice Campbell Janitor of Burnt Ground District, Santa Cruz P.O. St. Elizabeth Jamaica	Possession			Absolute					2021-05-19
ASD005807	CM1134580-464	113458001		394.0 Square Meter	BURNT GROUND CALLED GRASSPIECE	St. Elizabeth		Grasspiece, Burnt Ground District, St. Elizabeth	Private	- Olive Johnson Farmer of Burnt Ground District, Santa Cruz P.O. St. Elizabeth Jamaica	Possession			Absolute					2021-09-28
ASD005000	CM1134580-464	113458002		408.0 Square Meter	BURNT GROUND CALLED GRASSPIECE	St. Elizabeth		Burnt Ground District, St. Elizabeth	Private	- Sylvia Beadle Businesswoman of Fagan Town, Burnt Ground District, Santa Cruz P.O. St. Elizabeth Jamaica - Devon Beadle Farmer of Fagan Town, Burnt Ground District, Santa Cruz P.O. . St. Elizabeth Jamaica	Possession			Absolute				- Survey Plan Examination No. : -	2021-03-25
ASD005001	CM1134580-464	113458003		430.0 Square Meter	BURNT GROUND CALLED GRASSPIECE	St. Elizabeth		Grasspiece, Burnt Ground District, St. Elizabeth	Private	- Romain Adrienne Smalling Alias Verry! Store Clerk of Seven Corner District Santa Cruz P.O. St. Elizabeth Jamaica	Purchase			Absolute				- Survey Plan Examination No. : 311398	2021-02-12
ASD005691	CM1134580-464	113458004		851.0 Square Meter	BURNT GROUND CALLED GRASSPIECE	St. Elizabeth		Grasspiece, Burnt Ground District, St. Elizabeth	Private	- Janet Clarke Clarke Domestic Helper of Burnt Ground District Santa Cruz P.O. St. Elizabeth Jamaica - Keisha Allen Farmer of Ticky Ticky District, Coleyville P.O. Manchester Jamaica	Possession			Absolute					2021-09-23
ASD005004	CM1134580-464	113458005		483.0 Square Meter	BURNT GROUND CALLED GRASSPIECE	St. Elizabeth		Grasspiece, Burnt Ground District, St. Elizabeth	Private	- Arthur Miller Construction Worker of 897 E 95th Street, Brooklyn New York United States	Possession			Absolute				- Survey Plan Examination No. : 234559 - Property Tax Receipts	2021-05-18
ASD005005	CM1134580-464	113458006		719.0 Square Meter	BURNT GROUND CALLED GRASSPIECE	St. Elizabeth		Grasspiece, Burnt Ground District, St. Elizabeth	Private	- Balford Owen Graham Alias Bally Construction Worker of Burnt Ground District Santa Cruz P.O. St. Elizabeth Jamaica	Possession			Absolute				- Property Tax Receipts	2021-02-10


<div><div><div>ADJUDICATION RECORD</div><div>PURSUANT TO SECTION 8A (1) (e) and 8A (1) (g) OF THE REGISTRATION OF TITLES CADASTRAL MAPPING AND TENURE CLARIFICATION (SPECIAL PROVISIONS) ACT</div></div></div>																			
SYSTEMATIC ADJUDICATION AREA : PARTS OF BURNT GROUND CALLED LOWER BURNT GROUND AND GRASS PIECE, ST. ELIZABETH																			
	LAND INFORMATION									PERSONAL DETAILS		OCCUPANCY DETAILS							
APPLICATION NO.	CADASTRAL MAP NUMBER	CADASTRAL MAP PARCEL NUMBER	LAND VALUATION NUMBER	AREA	PLACE	PARISH	VOLUME/POLIO	PROPERTY ADDRESS	NATURE OF PARCEL	OWNER(S) DETAILS	NATURE BY WHICH LAND WAS ACQUIRED	NATURE OF OWNER DISABILITY	NAME, ADDRESS AND OCCUPATION OF GUARDIAN	NATURE OF TITLE	DETAILS OF ENCUMBRANCES	RESTRICTIONS ON POWER TO DEAL WITH LAND	DETAILS OF PERSON ENTITLED TO BENEFIT OF RESTRICTION	DOCUMENTS PRESENTED	DATE OF COMPLETION OF APPLICATION FORM
ASD005007	CM1134580-464	113458007		835.0 Square Meter	BURNT GROUND CALLED GRASSPIECE	St. Elizabeth		Grasspiece, Burnt Ground District, St. Elizabeth	Private	- Elleston Gibson Security Guard of 768 Barthodi Street, Bronx New York United States	Possession			Absolute					2021-05-26
ASD005921	CM1134580-464	113458008		719.0 Square Meter	BURNT GROUND CALLED GRASSPIECE	St. Elizabeth		Burnt Ground District, St. Elizabeth	Private	- Wylvone Akentha Wright Mason of 81 Newport Avenue, George Town Grand Cayman Cayman Islands	Possession			Absolute					2021-10-01
ASD005694	CM1134580-464	113458009		459.0 Square Meter	BURNT GROUND CALLED GRASSPIECE	St. Elizabeth		Grasspiece, Burnt Ground District, St. Elizabeth	Private	- Devon Roderick Tomlinson Alias Brown Man, Short Man, Tamo Driver of Burnt Ground District, Santa Cruz P.O. St. Elizabeth Jamaica	Purchase			Absolute			- Property Tax Receipts - Receipt		2021-09-23
ASD005695	CM1134580-464	113458010		737.0 Square Meter	BURNT GROUND CALLED GRASSPIECE	St. Elizabeth		Grasspiece, Burnt Ground District, St. Elizabeth	Private	- Garth Antonio Thompson Unemployed of Waterloo District Santa Cruz P.O. St. Elizabeth	Possession			Absolute					2021-09-23
ASD005743	CM1134580-464	113458011		372.0 Square Meter	BURNT GROUND CALLED GRASSPIECE	St. Elizabeth		Burnt Ground District, St. Elizabeth	Crown	- Commissioner of Lands of 20 North Street Kingston Jamaica	Special Provisions Act			Absolute					2021-09-26
ASD005935	CM1134580-464	113458012		420.0 Square Meter	BURNT GROUND CALLED GRASSPIECE	St. Elizabeth		Burnt Ground District, St. Elizabeth	Crown	- Commissioner of Lands of 20 North Street Kingston Jamaica	Special Provisions Act			Absolute					2021-10-01
ASD005010	CM1134580-464	113458013		480.0 Square Meter	BURNT GROUND CALLED GRASSPIECE	St. Elizabeth		Grasspiece District, St. Elizabeth	Private	- Daniel Robinson Construction Worker of Grass Piece, Burnt Ground District, Santa Cruz P.O. St. Elizabeth Jamaica	Purchase			Absolute					2021-05-26
ASD005718	CM1134580-464	113458014		639.0 Square Meter	BURNT GROUND CALLED GRASSPIECE	St. Elizabeth		Burnt Ground District, St. Elizabeth	Crown	- Commissioner of Lands of 20 North Street Kingston Jamaica	Special Provisions Act			Absolute					2021-09-25
ASD005717	CM1134580-464	113458015		511.0 Square Meter	BURNT GROUND CALLED GRASSPIECE	St. Elizabeth		Burnt Ground District, St. Elizabeth	Private	- Samuel Elias Baker Retired Builder of Burnt Ground District, Santa Cruz P.O. St. Elizabeth Jamaica	Possession			Absolute					2021-09-25
ASD005011	CM1134580-464	113458016		594.0 Square Meter	BURNT GROUND CALLED GRASSPIECE	St. Elizabeth		Grasspiece District, St. Elizabeth	Private	- Leslie Burke Baker Alias Soljie Farmer/ Contractor/ Ex Soldier of Burnt Ground District Santa Cruz P.O. St. Elizabeth Jamaica - Natalee Baker-Miller Hotel Worker of 2030 N Ocean Blvd Fort Lauderdale Florida United States	Purchase			Absolute					2021-02-10
ASD005012	CM1134580-464	113458017		452.0 Square Meter	BURNT GROUND CALLED GRASSPIECE	St. Elizabeth		Grasspiece, Burnt Ground District, St. Elizabeth	Private	- Donald Lyndon Grant Farmer of Burnt Ground District, Santa Cruz P.O. St. Elizabeth Jamaica	Purchase			Absolute					2021-05-26
ASD005013	CM1134580-464	113458018		372.0 Square Meter	BURNT GROUND CALLED GRASSPIECE	St. Elizabeth		Grasspiece District, St. Elizabeth	Private	- Richard Grandison Construction Worker of Burnt Ground District, Santa Cruz P.O. St. Elizabeth Jamaica	Possession			Absolute					2021-05-12
ASD005015	CM1134580-464	113458019		638.0 Square Meter	BURNT GROUND CALLED GRASSPIECE	St. Elizabeth		Grasspiece District, St. Elizabeth	Private	- Carlos Andrae Baker Alias Pem Carpenter of Burnt Ground District Santa Cruz P.O. St. Elizabeth Jamaica	Purchase			Absolute					2021-05-11
ASD005016	CM1134580-464	113458020		809.0 Square Meter	BURNT GROUND CALLED GRASSPIECE	St. Elizabeth		Grasspiece District, St. Elizabeth	Crown	- Commissioner of Lands of 20 North Street Kingston Jamaica	Special Provisions Act			Absolute					2021-05-11
ASD005017	CM1134580-464	113458021		263.0 Square Meter	BURNT GROUND CALLED GRASSPIECE	St. Elizabeth		Grasspiece, Burnt Ground District, St. Elizabeth	Private	- Andrew Michael Nembhard Farmer of Burnt Ground District Santa Cruz P.O. St. Elizabeth Jamaica	Possession			Qualified					2021-05-11


<div><div><div>ADJUDICATION RECORD</div><div>PURSUANT TO SECTION 8A (1) (e) and 8A (1) (g) OF THE REGISTRATION OF TITLES CADASTRAL MAPPING AND TENURE CLARIFICATION (SPECIAL PROVISIONS) ACT</div></div></div>																			
SYSTEMATIC ADJUDICATION AREA : PARTS OF BURNT GROUND CALLED LOWER BURNT GROUND AND GRASS PIECE, ST. ELIZABETH																			
	LAND INFORMATION									PERSONAL DETAILS		OCCUPANCY DETAILS							
APPLICATION NO.	CADASTRAL MAP NUMBER	CADASTRAL MAP PARCEL NUMBER	LAND VALUATION NUMBER	AREA	PLACE	PARISH	VOLUME/POLIO	PROPERTY ADDRESS	NATURE OF PARCEL	OWNER(S) DETAILS	NATURE BY WHICH LAND WAS ACQUIRED	NATURE OF OWNER DISABILITY	NAME, ADDRESS AND OCCUPATION OF GUARDIAN	NATURE OF TITLE	DETAILS OF ENCUMBRANCES	RESTRICTIONS ON POWER TO DEAL WITH LAND	DETAILS OF PERSON ENTITLED TO BENEFIT OF RESTRICTION	DOCUMENTS PRESENTED	DATE OF COMPLETION OF APPLICATION FORM
ASD005018	CM1134580-464	113458022		417.0 Square Meter	BURNT GROUND CALLED GRASSPIECE	St. Elizabeth		Grasspiece District, St. Elizabeth	Private	- Andrew Michael Nembhard Farmer of Burnt Ground District Santa Cruz P.O. St. Elizabeth Jamaica	Possession			Absolute	Right of Way				2021-05-11
ASD005020	CM1134580-464	113458023		256.0 Square Meter	BURNT GROUND CALLED GRASSPIECE	St. Elizabeth		Grasspiece District, St. Elizabeth	Private	- Delroy Baker Alias Delly Painter of Burnt Ground District, Santa Cruz P.O. St. Elizabeth Jamaica	Purchase			Absolute					2021-05-26
ASD005805	CM1134580-464	113458024		447.0 Square Meter	BURNT GROUND CALLED GRASSPIECE	St. Elizabeth		Grasspiece, Burnt Ground District, St. Elizabeth	Crown	- Commissioner of Lands of 20 North Street Kingston Jamaica	Special Provisions Act			Absolute					2021-09-27
ASD005941	CM1134580-464	113458026		826.0 Square Meter	BURNT GROUND CALLED GRASSPIECE	St. Elizabeth		Burnt Ground District, St. Elizabeth	Crown	- Commissioner of Lands of 20 North Street Kingston Jamaica	Special Provisions Act			Absolute					2021-10-01
ASD005021	CM1134580-464	113458027		534.0 Square Meter	BURNT GROUND CALLED GRASSPIECE	St. Elizabeth		Grasspiece District, St. Elizabeth	Private	- Blasent Palmer Retiree of Burnt Ground District, Santa Cruz P.O. St. Elizabeth Jamaica	Possession			Absolute					2021-05-22
ASD005803	CM1134580-464	113458028		390.0 Square Meter	BURNT GROUND CALLED GRASSPIECE	St. Elizabeth		Grasspiece, Burnt Ground District, St. Elizabeth	Crown	- Commissioner of Lands of 20 North Street Kingston Jamaica	Special Provisions Act			Absolute					2021-09-27
ASD005023	CM1134580-464	113458033		752.0 Square Meter	BURNT GROUND CALLED GRASSPIECE	St. Elizabeth		Burnt Ground District, St. Elizabeth	Private	- Sylvia Beadle Businesswoman of Fagan Town, Burnt Ground District, Santa Cruz P.O. St. Elizabeth Jamaica	Possession			Absolute					2021-03-25
ASD005946	CM1134580-464	113458036		989.0 Square Meter	BURNT GROUND CALLED GRASSPIECE	St. Elizabeth		Burnt Ground District, St. Elizabeth	Crown	- Commissioner of Lands of 20 North Street Kingston Jamaica	Special Provisions Act			Absolute					2021-10-03
ASD005024	CM1134580-464	113458037		1098.0 Square Meter	BURNT GROUND CALLED GRASSPIECE	St. Elizabeth		Grasspiece District, St. Elizabeth	Private	- Maureen Fagon Chef of Burnt Ground District Santa Cruz P.O. St. Elizabeth Jamaica	Inheritance			Qualified					2021-05-11
ASD005025	CM1134581-509	113458101		6200.0 Square Meter	BURNT GROUND	St. Elizabeth		Burnt Ground District, St. Elizabeth	Private	- Calvert Dennis Alias Flabba Farmer of Burnt Ground District Santa Cruz P.O. St. Elizabeth Jamaica	Possession			Qualified	Right of Way				2021-05-14
ASD005026	CM1134581-509	113458102		1761.0 Square Meter	BURNT GROUND	St. Elizabeth		Burnt Ground District, St. Elizabeth	Private	- Calvert Dennis Alias Flabba Farmer of Burnt Ground District Santa Cruz P.O. St. Elizabeth Jamaica	Possession			Absolute	Right of Way				2021-05-14
ASD005028	CM1134581-509	113458104		1532.0 Square Meter	BURNT GROUND	St. Elizabeth		Burnt Ground District, St. Elizabeth	Private	- Ruby Dockery Retired Farmer of Burnt Ground District, Santa Cruz P.O. St. Elizabeth Jamaica - Marlene Michelen Dockery Alias Nana Farmer of Burnt Ground District, Santa Cruz P.O. St. Elizabeth Jamaica	Possession			Absolute					2021-03-31
ASD005029	CM1134581-509	113458105		787.0 Square Meter	BURNT GROUND	St. Elizabeth		Burnt Ground District, St. Elizabeth	Private	- Vernica Angelia Webb Farmer of Burnt Ground District, Santa Cruz P.O. St. Elizabeth - Annette Lourinea Webb-Hibbert Farmer of Retreat District, Santa Cruz P.O. St. Elizabeth Jamaica - Elton Sylvester Webb Farmer of Retreat District, Santa Cruz P.O. St. Elizabeth Jamaica	Possession			Absolute					2021-05-26
ASD005030	CM1134581-509	113458106		447.0 Square Meter	BURNT GROUND	St. Elizabeth		Burnt Ground District, St. Elizabeth	Private	- Octavious Webb Farmer of Burnt Ground District Santa Cruz P.O. St. Elizabeth Jamaica	Possession			Absolute					2021-05-12
ASD005039	CM1134581-509	113458108		443.0 Square Meter	BURNT GROUND	St. Elizabeth		Burnt Ground District, St. Elizabeth	Private	- Jerimine Hanson Housewife of Burnt Ground District Santa Cruz P.O. St. Elizabeth Jamaica	Possession			Absolute					2021-05-15
ASD005959	CM1134581-509	113458109		193.0 Square Meter	BURNT GROUND	St. Elizabeth		Burnt Ground District, St. Elizabeth	Crown	- Commissioner of Lands of 20 North Street Kingston Jamaica	Special Provisions Act			Absolute					2021-10-03
ASD005032	CM1134581-509	113458112		337.0 Square Meter	BURNT GROUND	St. Elizabeth		Burnt Ground District, St. Elizabeth	Private	- Barbara Hanson Webb Cashier of Burnt Ground District Santa Cruz P.O. St. Elizabeth Jamaica	Possession			Absolute					2021-05-12
ASD005033	CM1134581-509	113458113		550.0 Square Meter	BURNT GROUND	St. Elizabeth		Burnt Ground District, St. Elizabeth	Private	- Emanuel Bennett Farmer of Burnt Ground District Santa Cruz P.O. St. Elizabeth Jamaica	Inheritance			Qualified				- Birth Certificate	2021-05-12

<div><div><div>ADJUDICATION RECORD</div><div>PURSUANT TO SECTION 8A (1) (e) and 8A (1) (g) OF THE REGISTRATION OF TITLES CADASTRAL MAPPING AND TENURE CLARIFICATION (SPECIAL PROVISIONS) ACT</div></div></div>																			
SYSTEMATIC ADJUDICATION AREA : PARTS OF BURNT GROUND CALLED LOWER BURNT GROUND AND GRASS PIECE, ST. ELIZABETH																			
	LAND INFORMATION									PERSONAL DETAILS		OCCUPANCY DETAILS							
APPLICATION NO.	CADASTRAL MAP NUMBER	CADASTRAL MAP PARCEL NUMBER	LAND VALUATION NUMBER	AREA	PLACE	PARISH	VOLUME/POLIO	PROPERTY ADDRESS	NATURE OF PARCEL	OWNER(S) DETAILS	NATURE BY WHICH LAND WAS ACQUIRED	NATURE OF OWNER DISABILITY	NAME, ADDRESS AND OCCUPATION OF GUARDIAN	NATURE OF TITLE	DETAILS OF ENCUMBRANCES	RESTRICTIONS ON POWER TO DEAL WITH LAND	DETAILS OF PERSON ENTITLED TO BENEFIT OF RESTRICTION	DOCUMENTS PRESENTED	DATE OF COMPLETION OF APPLICATION FORM
ASD005034	CM1134581-509	113458116		7578.0 Square Meter	BURNT GROUND	St. Elizabeth		Burnt Ground District, St. Elizabeth	Private	- Meva Dockery-Hanson Farmer of Burnt Ground District Santa Cruz P.O. St. Elizabeth Jamaica	Inheritance			Qualified					2021-04-20
ASD005035	CM1134582-510	113458201		3564.0 Square Meter	BURNT GROUND	St. Elizabeth		Burnt Ground District, St. Elizabeth	Private	- Esra Hanson Farmer of Burnt Ground District, Santa Cruz P.O. St. Elizabeth Jamaica	Possession			Absolute					2021-05-14
ASD005036	CM1134582-510	113458207		4615.0 Square Meter	BURNT GROUND	St. Elizabeth		Burnt Ground District, St. Elizabeth	Private	- Clunis Christopher Alias Bredda Foot Mason of Fagan Town, Burnt Ground District, Santa Cruz P.O. St. Elizabeth Jamaica - Alvin Hubert Christopher Alias Town Man Retired Construction Worker of Burnt Ground District, Santa Cruz P.O. St. Elizabeth Jamaica - Iva Agatha Powell Alias Elva Teacher of 2 Erin Avenue, Kingston 20 St. Andrew Jamaica	Possession			Qualified			- Last Will and Testament of : Roslin Thomas		2021-05-26
ASD005881	CM1134582-510	113458208		1135.0 Square Meter	BURNT GROUND	St. Elizabeth		Burnt Ground District, St. Elizabeth	Private	- Ventrice Purleta Salmon Dressmaker of Burnt Ground District, Santa Cruz P.O. St. Elizabeth Jamaica	Possession			Absolute					2021-10-01
ASD005037	CM1134582-510	113458209		825.0 Square Meter	BURNT GROUND	St. Elizabeth		Top Burnt Ground, Burnt Ground District, St. Elizabeth	Private	- Bascoe Walker Producer of 12 Lenwood Path Kingston 11 St. Andrew Jamaica - Deon Baxter Certified Nurse Assistant of 73 Pen Grove, Waterhouse, Kingston 20 St. Andrew Jamaica - Barbara Walker Nurse of 10 Candlelight Crescent, Kingston 19 St. Andrew Jamaica	Possession			Qualified					2021-05-14
ASD005038	CM1134582-510	113458210		1108.0 Square Meter	BURNT GROUND	St. Elizabeth		Top Burnt Ground, Burnt Ground District, St. Elizabeth	Private	- Ralph Dennis Alias Bad Bwoy Steel Man of Burnt Ground District, Santa Cruz P.O. St. Elizabeth Jamaica	Inheritance			Qualified					2021-02-10
ASD005040	CM1134582-510	113458211		468.0 Square Meter	BURNT GROUND	St. Elizabeth		Top Burnt Ground, Burnt Ground District, St. Elizabeth	Private	- Cudeen Hanson Mason of Kellits, Kellits P.O. Clarendon Jamaica	Possession			Absolute					2021-05-14
ASD005041	CM1134582-510	113458212		363.0 Square Meter	BURNT GROUND	St. Elizabeth		Burnt Ground District, St. Elizabeth	Private	- Jonathan Salmon Farmer of Burnt Ground District, Santa Cruz P.O. St. Elizabeth Jamaica - Janetta Janetta Burrell Housewife of Burnt Ground District, Santa Cruz P.O. St. Elizabeth Jamaica	Possession			Absolute					2021-05-14
ASD005042	CM1134582-510	113458213		1108.0 Square Meter	BURNT GROUND	St. Elizabeth		Top Burnt Ground, Burnt Ground District, St. Elizabeth	Private	- Ralph Dennis Alias Bad Bwoy Steel Man of Burnt Ground District, Santa Cruz P.O. St. Elizabeth Jamaica	Possession			Absolute					2021-02-24
ASD005882	CM1134582-510	113458215		198.0 Square Meter	BURNT GROUND	St. Elizabeth		Burnt Ground District, St. Elizabeth	Private	- Ventrice Purleta Salmon Dressmaker of Burnt Ground District, Santa Cruz P.O. St. Elizabeth Jamaica	Possession			Absolute					2021-10-01
ASD005043	CM1134582-510	113458216		391.0 Square Meter	BURNT GROUND	St. Elizabeth		Burnt Ground District, St. Elizabeth	Private	- Ian Salmon Barber of Burnt Ground District, Santa Cruz P.O. St. Elizabeth Jamaica	Possession			Qualified					2021-05-14
ASD005044	CM1134582-510	113458217		399.0 Square Meter	BURNT GROUND	St. Elizabeth		Top Burnt Ground District, St. Elizabeth	Private	- Jefton Roshane Hanson Farmer of Burnt Ground District, Santa Cruz P.O. St. Elizabeth Jamaica - Douglas Hanson Farmer of Burnt Gound District, Santa Cruz P.O. St. Elizabeth	Possession			Absolute					2021-04-19
ASD005045	CM1134582-510	113458220		625.0 Square Meter	BURNT GROUND	St. Elizabeth		Burnt Ground District, St. Elizabeth	Private	- Ian Dwight Ferguson Alias Cock Dice Farmer of Burnt Ground District, Santa Cruz P.O. St. Elizabeth Jamaica	Possession			Absolute				- Property Tax Receipts	2021-02-10
ASD005046	CM1134582-510	113458221		460.0 Square Meter	BURNT GROUND	St. Elizabeth		Burnt Ground District, St. Elizabeth	Private	- Linda Rosetta Hanson Farmer of Burnt Ground District Santa Cruz P.O. St. Elizabeth Jamaica	Possession			Absolute				- Property Tax Receipts	2021-02-25

<div><div><div><div>NATIONAL LAND AGENCY</div></div></div><div><div>ADJUDICATION RECORD</div><div>PURSUANT TO SECTION 8A (1) (e) and 8A (1) (g) OF THE REGISTRATION OF TITLES CADASTRAL MAPPING AND TENURE CLARIFICATION (SPECIAL PROVISIONS) ACT</div></div></div>																			
SYSTEMATIC ADJUDICATION AREA : PARTS OF BURNT GROUND CALLED LOWER BURNT GROUND AND GRASS PIECE, ST. ELIZABETH																			
APPLICATION NO.	LAND INFORMATION									PERSONAL DETAILS		OCCUPANCY DETAILS							
	CADASTRAL MAP NUMBER	CADASTRAL MAP PARCEL NUMBER	LAND VALUATION NUMBER	AREA	PLACE	PARISH	VOLUME/POLIO	PROPERTY ADDRESS	NATURE OF PARCEL	OWNER(S) DETAILS	NATURE BY WHICH LAND WAS ACQUIRED	NATURE OF OWNER DISABILITY	NAME, ADDRESS AND OCCUPATION OF GUARDIAN	NATURE OF TITLE	DETAILS OF ENCUMBRANCES	RESTRICTIONS ON POWER TO DEAL WITH LAND	DETAILS OF PERSON ENTITLED TO BENEFIT OF RESTRICTION	DOCUMENTS PRESENTED	DATE OF COMPLETION OF APPLICATION FORM
ASD005047	CM1134582-510	113458222		961.0 Square Meter	BURNT GROUND	St. Elizabeth		Top Burnt Ground District, St. Elizabeth	Private	- Edward Eleston Hanson Alias Kotchi / Plumma Farmer of Burnt Ground District, Santa Cruz P.O. St. Elizabeth Jamaica	Possession			Absolute					2021-05-18
ASD005049	CM1134582-510	113458226		704.0 Square Meter	BURNT GROUND	St. Elizabeth		Burnt Ground District, St. Elizabeth	Private	- Edward Eleston Hanson Alias Kotchi / Plumma Farmer of Burnt Ground District, Santa Cruz P.O. St. Elizabeth Jamaica	Possession			Absolute					2021-02-10
ASD005050	CM1134582-510	113458227		1426.0 Square Meter	BURNT GROUND	St. Elizabeth		Top Burnt Ground District, St. Elizabeth	Private	- Blossom Delores Hanson Farmer of Burnt Ground District, Lacovia P.O. St. Elizabeth Jamaica	Possession			Absolute					2021-02-25
ASD005051	CM1134582-510	113458228		667.0 Square Meter	BURNT GROUND	St. Elizabeth		Top Burnt Ground, Burnt Ground District, St. Elizabeth	Private	- Sherel Nicola Hanson Alias Bruises Farmer of Burnt Ground District, Santa Cruz P.O. St. Elizabeth Jamaica	Possession			Absolute					2021-02-10
ASD005052	CM1134582-510	113458229		1914.0 Square Meter	BURNT GROUND	St. Elizabeth		Burnt Ground District, St. Elizabeth	Private	- Odine Alexander DaCosta Branch Manager of 113 Mount Royal Estate, Bridgeport P.O. St. Catherine Jamaica	Possession			Qualified					2021-02-10
ASD005053	CM1134582-510	113458230		629.0 Square Meter	BURNT GROUND	St. Elizabeth		Burnt Ground District, St. Elizabeth	Private	- Cecilia Hanson Retiree of Burnt Ground District Santa Cruz P.O. St. Elizabeth Jamaica	Possession			Qualified				- Last Will and Testament of : Curtis Hanson	2021-05-19
ASD005054	CM1134582-510	113458231		1019.0 Square Meter	BURNT GROUND	St. Elizabeth		Burnt Ground District, St. Elizabeth	Private	- Cecilia Hanson Retiree of Burnt Ground District Santa Cruz P.O. St. Elizabeth Jamaica	Possession			Qualified				- Last Will and Testament of : Curtis Hanson	2021-05-18
ASD005055	CM1134582-510	113458232		1198.0 Square Meter	BURNT GROUND	St. Elizabeth		Burnt Ground District, St. Elizabeth	Private	- Cecilia Hanson Retiree of Burnt Ground District Santa Cruz P.O. St. Elizabeth Jamaica	Inheritance			Qualified				- Last Will and Testament of : Curtis Hanson	2021-05-18
ASD005056	CM1134582-510	113458235		426.0 Square Meter	BURNT GROUND	St. Elizabeth		Top Burnt Ground District, St. Elizabeth	Private	- Othriel Castillo Farmer of Burnt Ground District Santa Cruz P.O. St. Elizabeth Jamaica	Purchase			Absolute				- Property Tax Receipts	2021-05-18
ASD005900	CM1134582-510	113458236		600.0 Square Meter	BURNT GROUND	St. Elizabeth		Burnt Ground District, St. Elizabeth	Private	- Derrick Williams Analyst Programmer of 11 Ivymount Road London United Kingdom	Possession			Absolute					2021-10-01
ASD005057	CM1134582-510	113458237		1160.0 Square Meter	BURNT GROUND	St. Elizabeth		Burnt Ground District, St. Elizabeth	Private	- Basil Leopold Hanson Carpenter of 20 Boxwood, Santa Cruz P.O. St. Elizabeth Jamaica	Purchase	-		Absolute	FALSE			- Property Tax Receipts	2021-02-10
ASD005059	CM1134582-510	113458239		366.0 Square Meter	BURNT GROUND	St. Elizabeth		Burnt Ground District, St. Elizabeth	Private	- Delton Roderick Hanson Mason of Burnt Ground District, Santa Cruz P.O. St. Elizabeth Jamaica	Possession			Absolute					2021-05-26
ASD005060	CM1134582-510	113458240		185.0 Square Meter	BURNT GROUND	St. Elizabeth		Top Burnt Ground District, St. Elizabeth	Private	- Janette Bernice Hanson Farmer of Burnt Ground District Santa Cruz P.O. St. Elizabeth Jamaica	Possession			Absolute				- Property Tax Receipts	2021-03-11
ASD005061	CM1134582-510	113458241		148.0 Square Meter	BURNT GROUND	St. Elizabeth		Burnt Ground District, St. Elizabeth	Private	- Douglas Vernol Hanson Farmer/Mason of Burnt Ground District, Santa Cruz P.O. St. Elizabeth Jamaica - Lewis Richard Hanson Farmer of Burnt Ground District Santa Cruz P.O. St. Elizabeth Jamaica - Edward Eleston Hanson Alias Kotchi / Plumma Farmer of Burnt Ground District, Santa Cruz P.O. St. Elizabeth Jamaica - Merdine Smith Retired Farmer of Burnt Ground District, Santa Cruz P.O. St. Elizabeth Jamaica - Janette Bernice Hanson Farmer of Burnt Ground District Santa Cruz P.O. St. Elizabeth Jamaica	Possession			Qualified					2021-03-11
ASD005062	CM1134582-510	113458242		327.0 Square Meter	BURNT GROUND	St. Elizabeth		Burnt Ground District, St. Elizabeth	Private	- Pansy Melody Webb Farmer of Burnt Ground District, Santa Cruz P.O. St. Elizabeth Jamaica	Possession			Absolute				- Property Tax Receipts	2021-03-11



<div><div>ADJUDICATION RECORD</div><div>PURSUANT TO SECTION 8A (1) (e) and 8A (1) (g) OF THE</div><div>REGISTRATION OF TITLES CADASTRAL MAPPING AND TENURE CLARIFICATION (SPECIAL PROVISIONS) ACT</div></div>																			
SYSTEMATIC ADJUDICATION AREA : PARTS OF BURNT GROUND CALLED LOWER BURNT GROUND AND GRASS PIECE, ST. ELIZABETH																			
	LAND INFORMATION									PERSONAL DETAILS		OCCUPANCY DETAILS							
APPLICATION NO.	CADASTRAL MAP NUMBER	CADASTRAL MAP PARCEL NUMBER	LAND VALUATION NUMBER	AREA	PLACE	PARISH	VOLUME/POLIO	PROPERTY ADDRESS	NATURE OF PARCEL	OWNER(S) DETAILS	NATURE BY WHICH LAND WAS ACQUIRED	NATURE OF OWNER DISBAILITY	NAME, ADDRESS AND OCCUPATION OF GUARDIAN	NATURE OF TITLE	DETAILS OF ENCUMBRANCES	RESTRICTIONS ON POWER TO DEAL WITH LAND	DETAILS OF PERSON ENTITLED TO BENEFIT OF RESTRICTION	DOCUMENTS PRESENTED	DATE OF COMPLETION OF APPLICATION FORM
ASD005063	CM1134582-510	113458243		134.0 Square Meter	BURNT GROUND	St. Elizabeth		Burnt Ground District, St. Elizabeth	Private	- Douglas Vernol Hanson Farmer/Mason of Burnt Ground District, Santa Cruz P.O. St. Elizabeth Jamaica	Possession			Absolute					2021-05-26
ASD005064	CM1134582-510	113458244		566.0 Square Meter	BURNT GROUND	St. Elizabeth		Burnt Ground District, St. Elizabeth	Private	- Cassandra Jennifer Hanson Farmer of Burnt Ground District, Santa Cruz P.O. St. Elizabeth Jamaica	Possession			Qualified				- Property Tax Receipts	2021-03-12
ASD005065	CM1134582-510	113458245		452.0 Square Meter	BURNT GROUND	St. Elizabeth		Burnt Ground District, St. Elizabeth	Private	- Judy-Ann Velomesha Webb of Burnt Ground District, Santa Cruz P.O. St. Elizabeth Jamaica	Purchase			Absolute				- Property Tax Receipts - Receipt - Birth Certificate	2021-03-12
ASD005066	CM1134582-510	113458246		366.0 Square Meter	BURNT GROUND	St. Elizabeth		Burnt Ground District, St. Elizabeth	Private	- Merdine Smith Retired Farmer of Burnt Ground District, Santa Cruz P.O. St. Elizabeth Jamaica	Possession			Absolute				- Property Tax Receipts	2021-03-12
ASD005067	CM1134582-510	113458247		364.0 Square Meter	BURNT GROUND	St. Elizabeth		Burnt Ground District, St. Elizabeth	Private	- Oshane Calvin Hanson Alias Ninja Man Farmer of Burnt Ground District, Santa Cruz P.O. St. Elizabeth Jamaica	Possession			Absolute					2021-05-26
ASD005068	CM1134582-510	113458248		1406.0 Square Meter	BURNT GROUND	St. Elizabeth		Burnt Ground District, St. Elizabeth	Private	- Max Derrick Forbes Alias Son Son Farmer of Burnt Ground District, Santa Cruz P.O. St. Elizabeth Jamaica - Stephnie Winsome Dockery Alias Pat Retired farmer of Burnt Ground District, Santa Cruz P.O. St. Elizabeth Jamaica	Possession			Absolute					2021-03-12
ASD005069	CM1134582-510	113458249		1027.0 Square Meter	BURNT GROUND	St. Elizabeth		Burnt Ground District, St. Elizabeth	Private	- Icilda Agatha Doure Caregiver of Burnt Ground District, Santa Cruz P.O. St. Elizabeth Jamaica	Possession			Absolute					2021-05-12
ASD005886	CM1134582-510	113458251		465.0 Square Meter	BURNT GROUND	St. Elizabeth		Burnt Ground District, St. Elizabeth	Crown	- Commissioner of Lands of 20 North Street Kingston Jamaica	Special Provisions Act			Absolute					2021-10-01
ASD005071	CM1134582-510	113458253		425.0 Square Meter	BURNT GROUND	St. Elizabeth		Burnt Ground District, St. Elizabeth	Private	- Moble Castillo Domestic Helper of Burnt Ground District, Santa Cruz P.O. St. Elizabeth Jamaica	Possession			Qualified				- Property Tax Receipts	2021-03-15
ASD005072	CM1134582-510	113458254		334.0 Square Meter	BURNT GROUND	St. Elizabeth		Burnt Ground District, St. Elizabeth	Private	- Kirk South Mason of Burnt Ground District, Santa Cruz P.O. St. Elizabeth Jamaica	Possession			Absolute					2021-05-26
ASD005073	CM1134582-510	113458255		358.0 Square Meter	BURNT GROUND	St. Elizabeth		Burnt Ground District, St. Elizabeth	Private	- Agie Forbes Alias Sadie Retiree of Burnt Ground District, Santa Cruz P.O. St. Elizabeth Jamaica	Possession			Absolute					2021-05-26
ASD005899	CM1134582-510	113458256		396.0 Square Meter	BURNT GROUND	St. Elizabeth		Burnt Ground District, St. Elizabeth	Private	- Frances Rebecca Fuller Healthcare Assistant of 2 Longstaff Road, Wandsworth London United Kingdom	Possession			Qualified					2021-10-01
ASD005074	CM1134582-510	113458257		1082.0 Square Meter	BURNT GROUND	St. Elizabeth		Burnt Ground District, St. Elizabeth	Private	- Hopeton Gordon Castillo Farmer of Burnt Ground District, Santa Cruz P.O. St. Elizabeth Jamaica	Possession			Absolute	Right of Way			- Property Tax Receipts	2021-03-15
ASD005924	CM1134582-510	113458258		170.0 Square Meter	BURNT GROUND	St. Elizabeth		Burnt Ground District, St. Elizabeth	Private	- Seymour Dockery Delivery Man of Burnt Ground District, Santa Cruz P.O. St. Elizabeth Jamaica	Possession			Absolute	Right of way				2021-10-01



ADJUDICATION RECORD

PURSUANT TO SECTION 8A (1) (e) and 8A (1) (g) OF THE

REGISTRATION OF TITLES CADASTRAL MAPPING AND TENURE CLARIFICATION (SPECIAL PROVISIONS) ACT

SYSTEMATIC ADJUDICATION AREA : PARTS OF BURNT GROUND CALLED LOWER BURNT GROUND AND GRASS PIECE, ST. ELIZABETH

	LAND INFORMATION									PERSONAL DETAILS		OCCUPANCY DETAILS							
APPLICATION NO.	CADASTRAL MAP NUMBER	CADASTRAL MAP PARCEL NUMBER	LAND VALUATION NUMBER	AREA	PLACE	PARISH	VOLUME/POLIO	PROPERTY ADDRESS	NATURE OF PARCEL	OWNER(S) DETAILS	NATURE BY WHICH LAND WAS ACQUIRED	NATURE OF OWNER DISBAILITY	NAME, ADDRESS AND OCCUPATION OF GUARDIAN	NATURE OF TITLE	DETAILS OF ENCUMBRANCES	RESTRICTIONS ON POWER TO DEAL WITH LAND	DETAILS OF PERSON ENTITLED TO BENEFIT OF RESTRICTION	DOCUMENTS PRESENTED	DATE OF COMPLETION OF APPLICATION FORM
ASD005923	CM1134582-510	113458259		453.0 Square Meter	BURNT GROUND	St. Elizabeth		Burnt Ground District, St. Elizabeth	Private	- Seymour Dockery Delivery Man of Burnt Ground District, Santa Cruz P.O. St. Elizabeth Jamaica	Possession			Absolute	Right of way				2021-10-01
ASD005075	CM1134582-510	113458260		649.0 Square Meter	BURNT GROUND	St. Elizabeth		Burnt Ground District, St. Elizabeth	Private	- Barbara Elaine Pryce Retired Nurse Aid of 880 Riley Court, Apt 801, Mississauga Ontario Canada	Gift			Absolute	Right of Way				2021-03-15

This Adjudication Record is comprised of an Adjudication Register of claims to ownership rights and interests in parcels of land and a Cadastral Map. Some parcels have been excluded from the Adjudication Record as a result of requests for further subdivision of parcels, encroachments, parcels already registered etc.

The Adjudication Record was displayed in the Systematic Adjudication Area on **October 16, 2021** and shall remain on display for a period of THIRTY (30) days.

During this period, the Senior Director, Adjudication Services may amend any minor error or omission not materially affecting the interest of any person. Therefore, any Applicant who considers the Adjudication Record to be contain minor inaccuracies or omissions, may within THIRTY (30) days of the date of display of the Adjudication Record, submit the details of such inaccuracies or omissions in the prescribed Form and manner.


Any person who objects to an Applicant's claim to ownership rights and interests in a parcel of land on the Adjudication Record, may within THIRTY (30) days of the date of display of the said Record submit the grounds for objection in the prescribed Form and manner.

The prescribed Forms (Amendment of the Adjudication Record or Objection to the Adjudication Record) are available at any National Land Agency office or via the Agencys website at: [www.nla.gov.jm](http://www.nla.gov.jm)

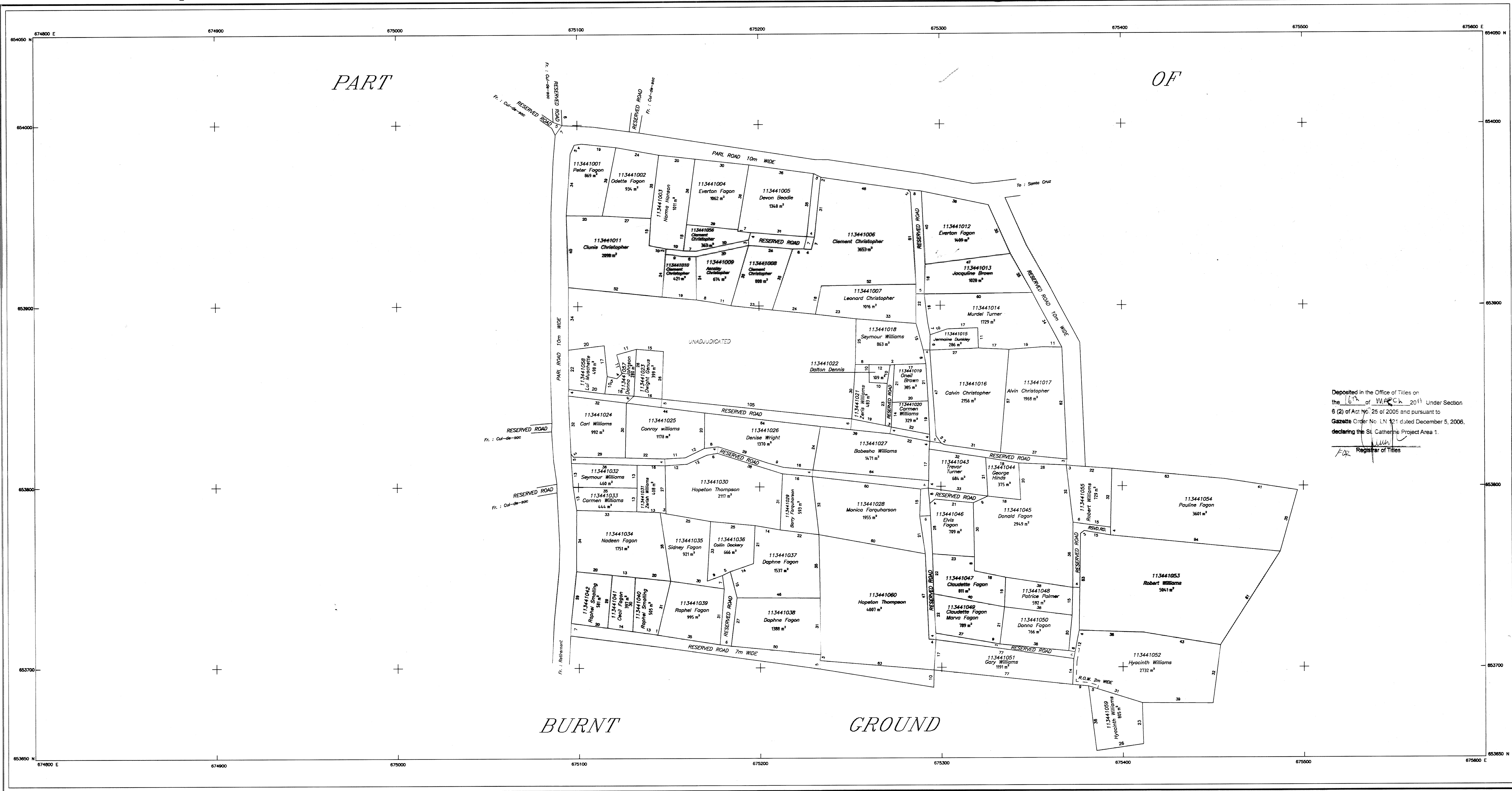
All Requests for Amendment of the Adjudication Record or Objection to the Adjudication Record must be submitted using the prescribed Form to the Senior Director, Adjudication Services at:

National Land Agency  
8 Ardenne Road  
Kingston 10  
Saint Andrew

Display Date: **October 16, 2021**



Senior Director,  
Adjudication Services



Deposited in the Office of Titles on the 16th of MARCH 2011 Under Section 6 (2) of Act No. 25 of 2006 and pursuant to Gazette Order No. LN 121 dated December 5, 2006, declaring the St. Catherine Project Area 1.

For Registrar of Titles

Certified that the area delineated on this map form part of LAMP St. Elizabeth Project Area 1  
Gazetted at Order No. LN 121 dated December 5, 2006  
Dated the 2 of February 2011

for Director of Survey

A CADMAP CHECKED

for Director of Survey

Date 20/02/11

SURVEY DATUM : JAD2001

Projection: Lambert Conical Orthomorphic with one Standard Parallel  
Spheroid: WGS 84  
Unit of Measurement: Metre  
Origin: 77 00 W of Greenwich  
False Co-ordinates of Origin: 750 000m Easting 650 000m Northing  
Scale Factor at Origin: 1.000

metres 10 0 10 20 30 40 50 60 70 80 90 100 110 metres

SCALE : 1cm To 10m R.P. 1/1000  
GRID INTERVAL 100m  
CADASTRAL MAP  
PART OF  
BURNT GROUND  
ST. ELIZABETH



Compiled by GEOLAND Ltd.  
from Plans annexed to Registered Titles, Plans by the Survey Department, Cadastral Records certified by the Survey Department and Field observation of Property boundaries.  
Compilation Date: September 15 2010  
Users noting errors or omissions are asked to return map to the Survey and Mapping Division and it will be replaced.

Parcel Count Table	
No. of Clarification Parcels	0
No. of Registration Parcels	80
Total no. of Parcels	80

Example of Parcel Numbering

Parish	11		
Block	34		
Sheet		410	
Parcel			41
Parcel #	113441041		

SURVEYOR: *Patrick Hendricks*  
PATRICK HENDRICKS  
COMMISSIONED LAND SURVEYOR  
GEOLAND TITLE LIMITED

DATE : 2011/01/28

PREPARED BY  
GEOLAND TITLE LIMITED  
2 BELMONT ROAD  
KINGSTON 5  
TEL. 876 908-0192



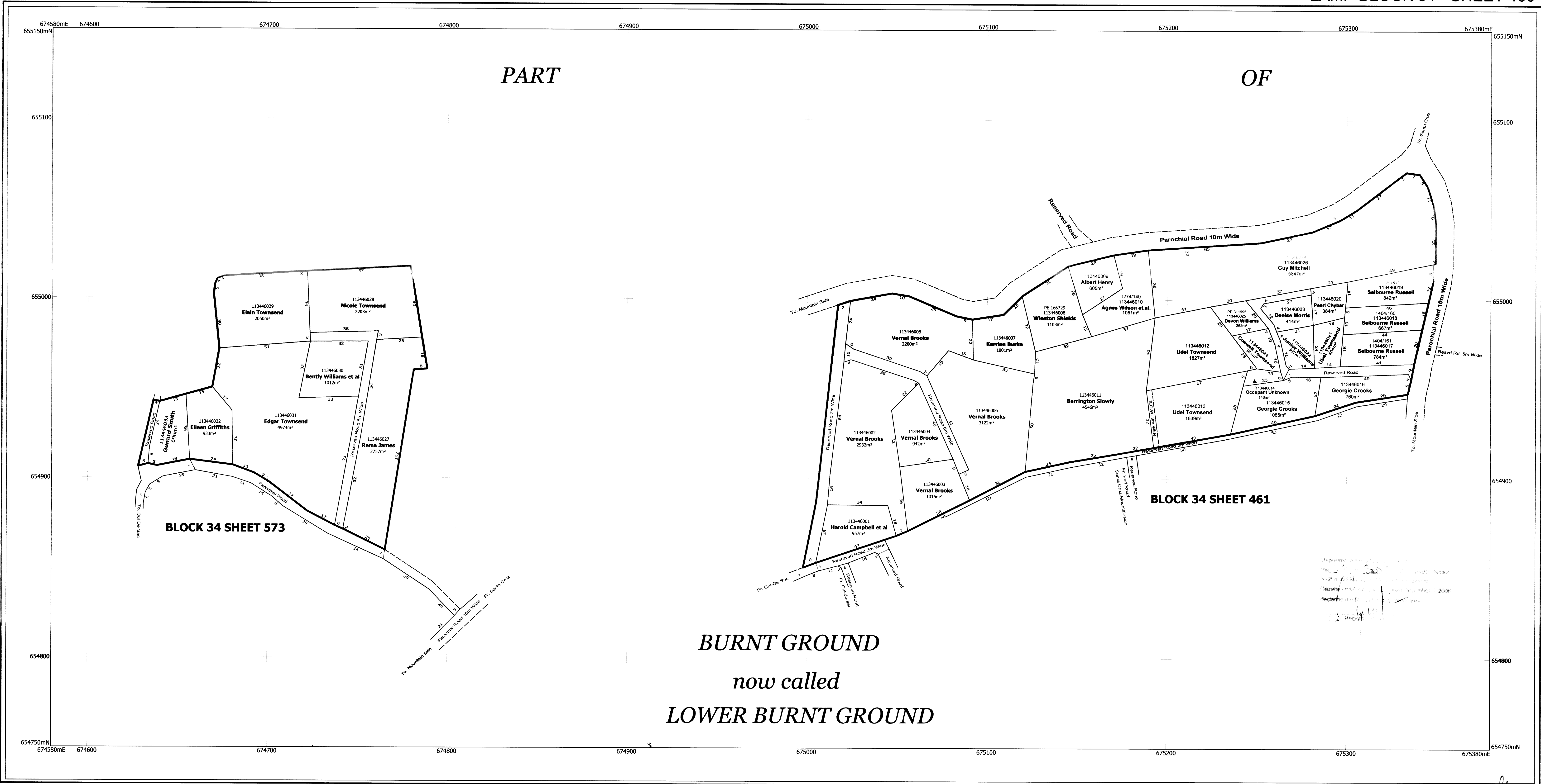
L 11 34 410

CM 1134460-542

Scale 1:1,000 Cadastral Map

JAMAICA

LAMP BLOCK 34 - SHEET 460



BURNT GROUND  
now called  
LOWER BURNT GROUND

BLOCK 34 SHEET 461

LEGEND

Volume and Folio  
Property Boundary  
Deposited Plan Boundary  
Gully/Drain/River  
Registered Boundary

1234/567

SURVEY DATUM : JAD2001

Projection: Lambert Conical Orthomorphic with one Standard Parallel  
Spheroid: WGS84 (JAD2001 National Grid System)  
Unit of Measurement: Metre  
Origin: 77° 00' 00" W of Greenwich  
False Co-ordinates of Origin: 750,000m Easting  
Scale Factor at Origin: 650,000m Northing  
1.000

Certified that the area delineated on this map form part of LAMP St. Elizabeth Project Area 1  
Gazetted at Order No. dated July 20, 2009  
Dated the 21st of July 2010

Director of Survey

metres 20 10 0 20 40 60 80 100 metres

SCALE : 1cm To 10m R.F. 1/1000  
GRID INTERVAL 100m

CADASTRAL MAP  
PART OF  
BURNT GROUND  
now called  
LOWER BURNT GROUND  
St. Elizabeth

GN



Compiled by GEOLAND Ltd.  
from Plans annexed to Registered Titles, Plans  
by the Survey Department, Cadastral Records  
certified of the Survey Department and Field  
observation of Property boundaries.  
Compilation Date: September 19, 2011  
Users noting errors or omissions are asked  
to Return map to the Surveys and Mapping  
Division and it will be replaced.

NLA CADMAP  
CHECKED

For Director of Surveys  
Date 20/07/2010

Parcel Count Table  
No. of Clarification Parcels 5  
No. of Regularisation Parcels 28  
Total no. of Parcels 33

Example of Parcel Numbering

Parish 11  
Block 34  
Sheet 460  
Parcel 34  
Parcel # 113446034

PREPARED BY  
GEOLAND TITLE LIMITED  
52-60 GRENADA CRESCENT,  
KINGSTON 5  
St. Andrew, Jamaica, W.I.  
TEL. 876 908-0192

GEOLAND  
TITLE LIMITED

SURVEYOR  
DAMIAN MCFARLANE  
COMMISSIONED LAND SURVEYOR  
GEOLAND TITLE LIMITED  
DATE: 2012/02/27





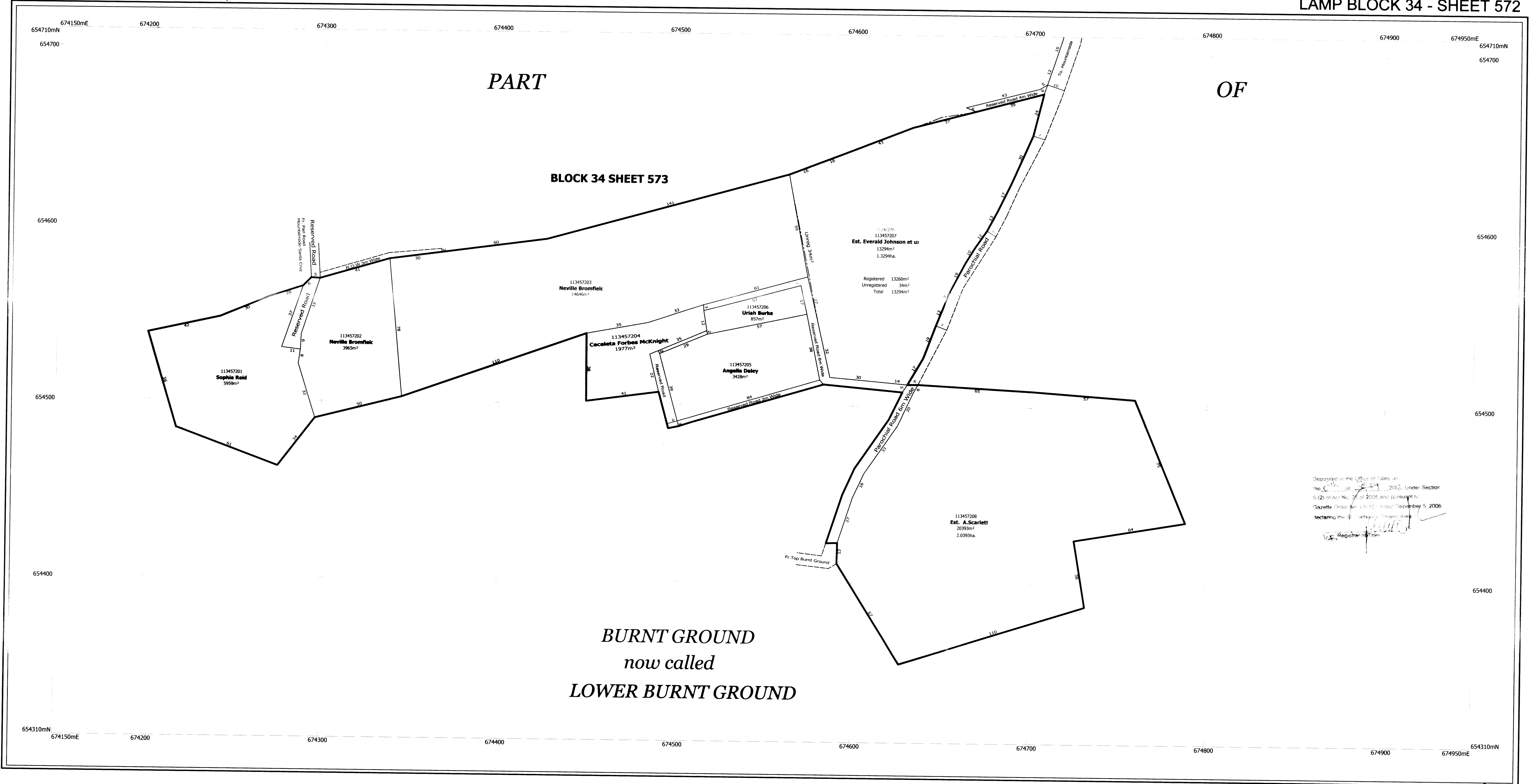


CM 1134572-540

Scale 1:1,000 Cadastral Map

JAMAICA

LAMP BLOCK 34 - SHEET 572



Deposited in the Office of Titles on the 20th day of 2012, under Section 6 (2) of Act No. 25 of 2005 and pursuant to Gazette Order No. 12012-1 dated December 5, 2006 declaring the Survey as a Registered Survey.

Registrar of Titles

211 341 572

LEGEND

Volume and Folio ..... 1234/567  
 Property Boundary .....  
 Deposited Plan Boundary .....  
 Gully/Drain/River .....  
 Registered Boundary .....

SURVEY DATUM : JAD2001

Projection: Lambert Conical Orthomorphic with one Standard Parallel  
 Spheroid: WGS84 (JAD2001 National Grid System)  
 Unit of Measurement: Metre  
 Origin: 77° 00' 00" W of Greenwich  
 False Co-ordinates of Origin: 750,000m Easting  
 Scale Factor at Origin: 650,000m Northing  
 1.000

Certified that the area delineated on this map form part of LAMP St. Elizabeth Project Area 1  
 Gazetted at Order No. dated July 20, 2009  
 Dated the 20th of 2012

Director of Survey

metres 20 10 0 20 40 60 80 100 metres

SCALE: 1cm To 10m R.F. 1/1000  
 GRID INTERVAL 100m

CADAstral MAP  
 PART OF  
 BURNT GROUND  
 now called  
 LOWER BURNT GROUND  
 St. Elizabeth

GN



NLA CADMAP  
 CHECKED

For Director of Surveys

Date 2012/02/27

Compiled by GEOLAND Ltd. from Plans annexed to Registered Titles. Plans by the Survey Department, Cadastral Records certified of the Survey Department and Field observation of Property boundaries.

Compilation Date: September 19, 2011  
 Users noting errors or omissions are asked to Return map to the Surveys and Mapping Division and it will be replaced.

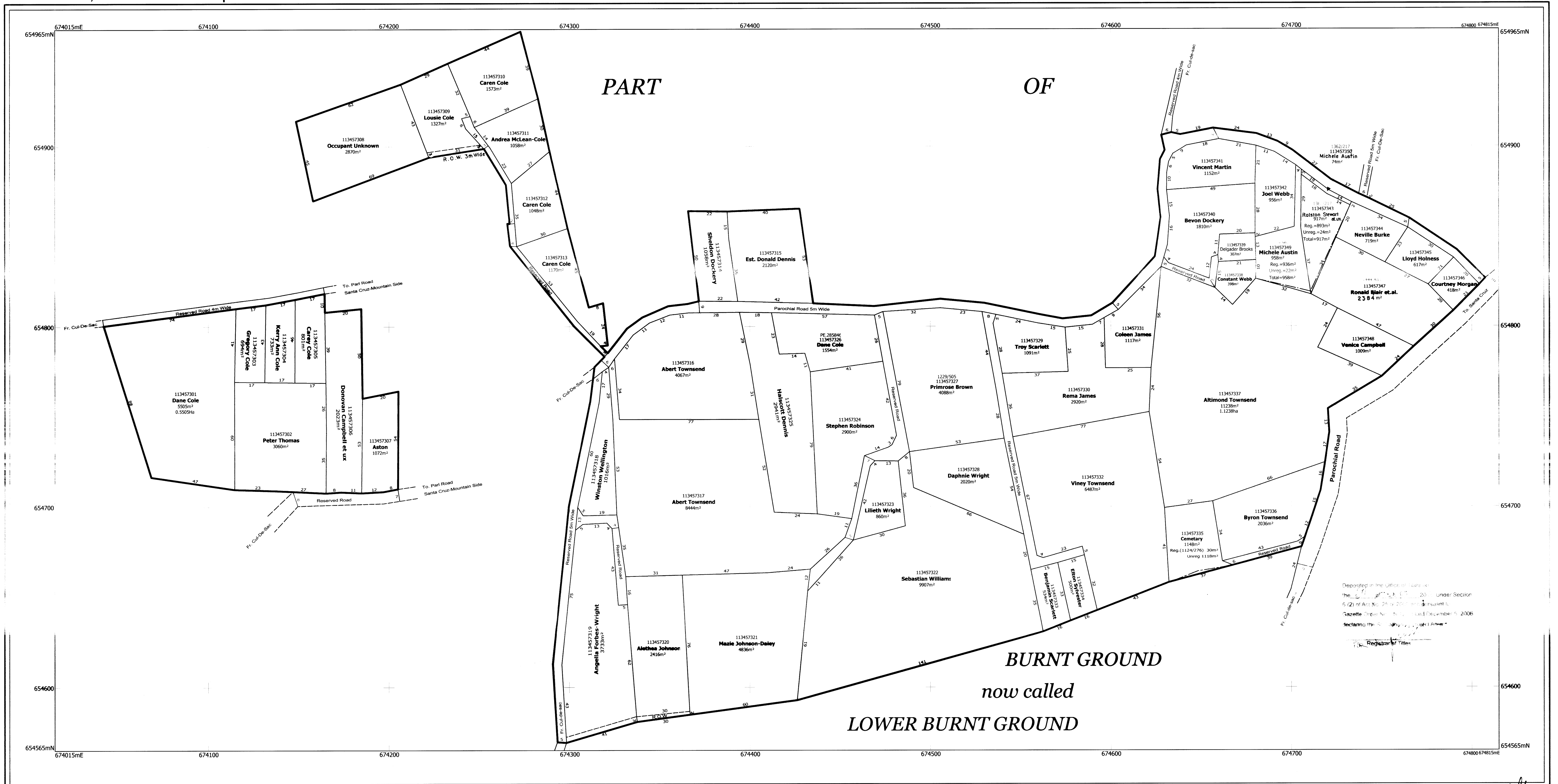
Parcel Count Table  
 No. of Clarification Parcels 1  
 No. of Regularisation Parcels 7  
 Total no. of Parcels 8

Example of Parcel Numbering

Parish 11  
 Block 34  
 Sheet 572  
 Parcel 09  
 Parcel # 113457209

PREPARED BY  
 GEOLAND TITLE LIMITED  
 52-60 GRENADA CRESCENT,  
 KINGSTON 5  
 St. Andrew, Jamaica, W.I.  
 TEL. 876 908-0192

GEOLAND  
 TITLE LIMITED



Deposited in the office of files on  
the 5<sup>th</sup> of August 2016 under Section  
6 (2) of Act No. 25 of 2012 and pursuant to  
Gazette Order No. 142 issued December 5, 2006  
declaring the Republic of Uganda a

Registrar of Titles

**NLA CADMAP  
CHECKED**

**For Director of Surveys**

Date 2012/03/28

### Parcel Count Table

No. of Clarification Parcels 4

No. of Regularisation Parcels 46

Total no. of Parcels	50
----------------------	----

### Example of Parcel Numbering

Parish 11

## Block

BLOCK  
 01-01-1981

Sheet

Parcel

Parcel # 11345

PREPARED BY  
GEOLAND TITLE LIMITED  
52-60 GRENADA CRESCENT,  
KINGSTON 5  
St. Andrew, Jamaica, W.I.  
TEL. 876 908-0192



LEGEND

Volume and Folio -----  
Property Boundary -----  
Deposited Plan Boundary -----  
Gully\Drain\River -----  
Registered Boundary -----

1234/567

SURVEY DATUM : JAD2001

Projection:	Lambert Conical Orthomorphic with one Standard Parallel
Spheroid:	WGS84 (JAD2001 National Grid System)
Unit of Measurement:	Metre
Origin:	77° 00' 00" W of Greenwich 18° 00' 00" N of the Equator
False Co-ordinates of Origin:	750,000m Easting 650,000m Northing
Scale Factor at Origin:	1.000

Certified that the area delineated on this map  
form part of CAMP St. Elizabeth Project Area  
Gazetted at Order No. \_\_\_\_\_ dated July 20, 2009  
Dated the \_\_\_\_\_ of \_\_\_\_\_ 20\_\_\_\_

Director of Survey

metres 20 10 0 20 40 60 80 100 metres

SCALE : 1cm To 10m R.F 1/1000  
GRID INTERVAL 100m

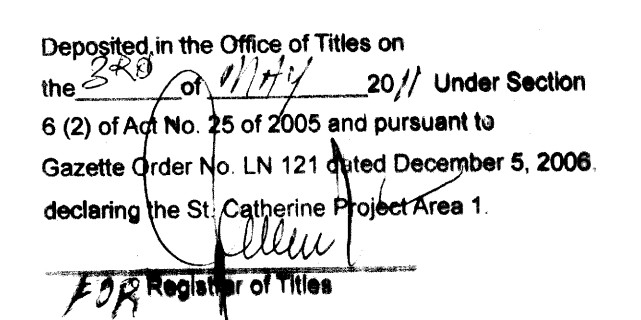
CADASTRAL MAP  
 PART OF  
 BURNT GROUND  
 now called  
 LOWER BURNT GROUND  
 St. Elizabeth



CM 1703220

CM 1703220

**LAMP BLOCK 34 – SHEET 580**



metres      5      10      15      20      25      30      35      40      45      50      55 metres



**ALA CADMAP  
CHECKED**  
*[Signature]*  
**For Director of Survey**  
Date 2011/03/14

Parish	11			
Block		34		
Sheet			580	
Parcel				41
Parcel #	113458041			

PREPARED BY  
GEOLAND TITLE LIMITED  
2 BELMONT ROAD  
KINGSTON 5  
TEL. 876 908-0192



SURVEY DATUM : JAD2001

Projection: Lambert Conical Orthomorphic with  
one Standard Parallel

Spheroid: WGS 84

Unit of Measurement: Metre

Origin: 77 00 W of Greenwich  
18 00 N of the Equator

False Co-ordinates of Origin: 750 000m Easting  
650 000m Northing

Scale Factor at Origin: 1.000

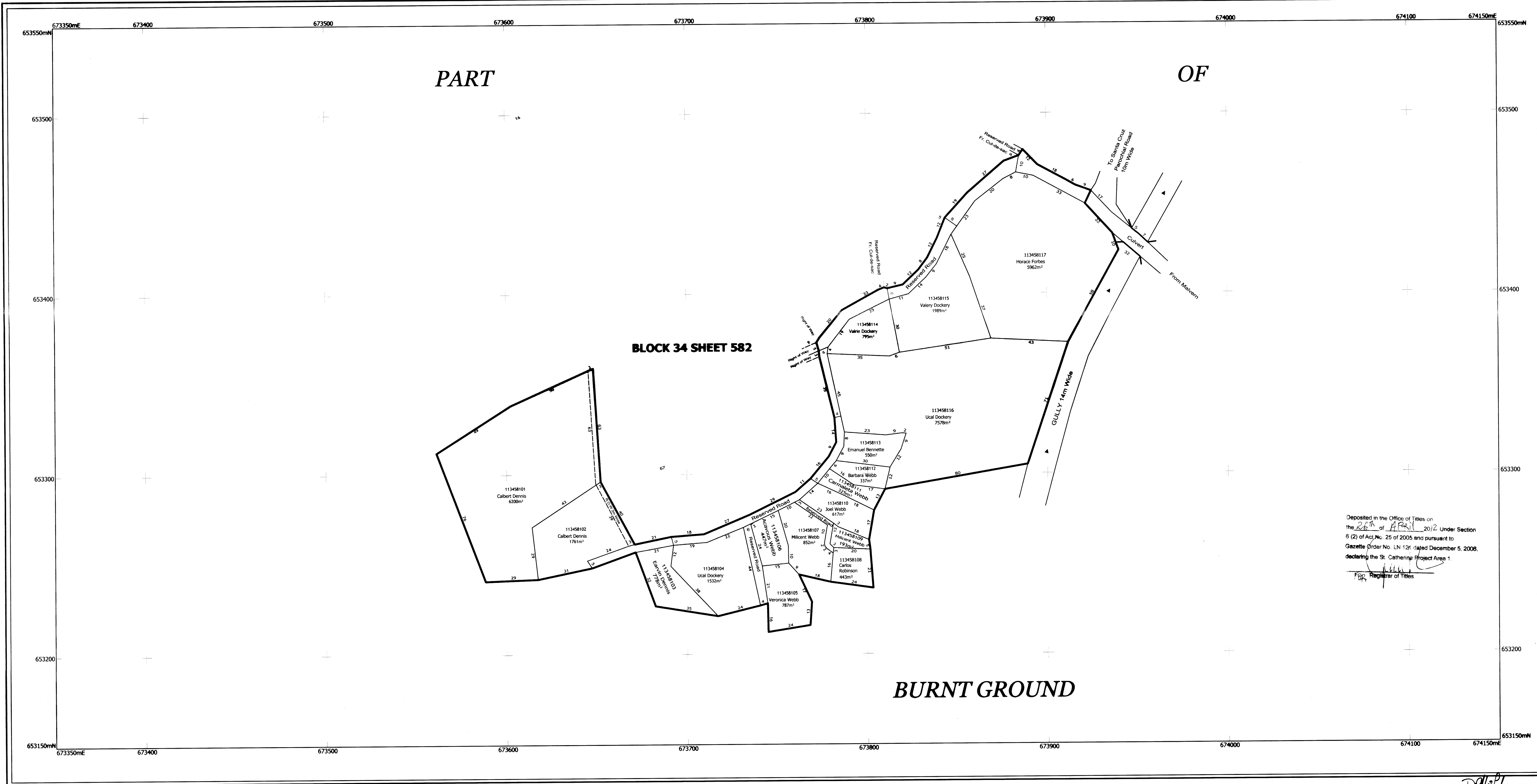


CM 1134581-509

Scale 1:1,000 Cadastral Map

JAMAICA

LAMP BLOCK 34 - SHEET 581



Deposited in the Office of Titles on the 26th of April 2012 Under Section 6 (2) of Act No. 25 of 2005 and pursuant to Gazette Order No. LN 121 dated December 5, 2008, declaring the St. Catherine Project Area 1.

NLA CADMAP  
CHECKED  
For Director of Survey  
Date 2012/02/10

SURVEYOR: *D.M. McFarlane*  
DAMIAN MCFARLANE  
COMMISSIONED LAND SURVEYOR  
GEOLAND TITLE LIMITED  
2012/01/23

metres 20 10 0 20 40 60 80 100 metres  
SCALE: 1cm To 10m R.F. 1/1000  
GRID INTERVAL 100m



CADASTRAL MAP  
PART OF  
BURNT GROUND  
St. Elizabeth

Compiled by GEOLAND Ltd.  
from Plans annexed to Registered Titles. Plans  
by the Survey Department. Cadastral Records  
certified of the Survey Department and Field  
observation of Property boundaries.  
Compilation Date: April 29, 2011  
Users noting errors or omissions are asked  
to Return map to the Surveys and Mapping  
Division and it will be replaced.

Parcel Count Table	
No. of Clarification Parcels	0
No. of Regularisation Parcels	17
Total no. of Parcels	17

Example of Parcel Numbering			
Parish	11		
Block	34		
Sheet		581	
Parcel			18
Parcel #	113458118		

PREPARED BY  
GEOLAND TITLE LIMITED  
52-60 GRENADA CRESCENT,  
KINGSTON 5  
St. Andrew, Jamaica, W.I.  
TEL. 876 908-0192



LEGEND  
Volume and Folio 1234/567  
Property Boundary  
Deposited Plan Boundary  
Gully/Drain/River  
Registered Boundary

SURVEY DATUM : JAD2001  
Projection: Lambert Conical Orthomorphic with one Standard Parallel  
Spheroid: WGS84 (JAD2001 National Grid System)  
Unit of Measurement: Metre  
Origin: 77° 00' 00" W of Greenwich  
False Co-ordinates of Origin: 750,000m Easting  
Scale Factor at Origin: 650,000m Northing  
1.000

Certified that the area delineated on this map  
form part of LAMP St. Elizabeth Project Area 1  
Gazetted at Order No. dated July 20, 2009  
Dated the 10th of February 2012  
*C.R. Edwards*  
Director of Survey

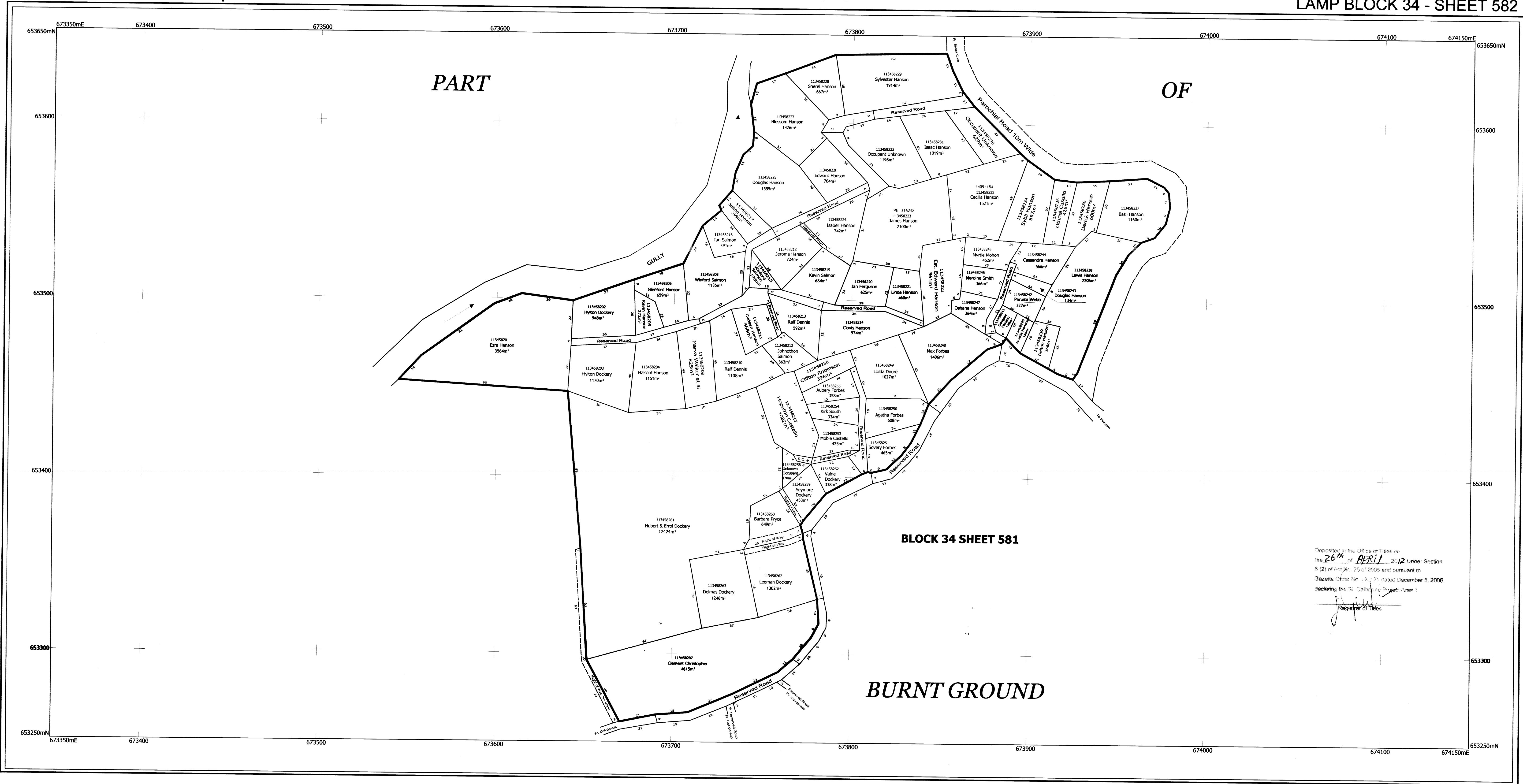
CM 1134581-509  
L 11 34 581

CM 1134582-510 510

Scale 1:1,000 Cadastral Map

# JAMAICA

LAMP BLOCK 34 - SHEET 582



Deposited in the Office of Titles on the 26th of April 2012 under Section 8 (2) of Act No. 25 of 2005 and pursuant to Gazette Order No. 121 dated December 5, 2008, declaring the St. Elizabeth Project Area 1.

Registrar of Titles

BLOCK 34 SHEET 581

BURNT GROUND

## LEGEND

- Volume and Folio
- Property Boundary
- Deposited Plan Boundary
- Gully/Drain/River
- Registered Boundary

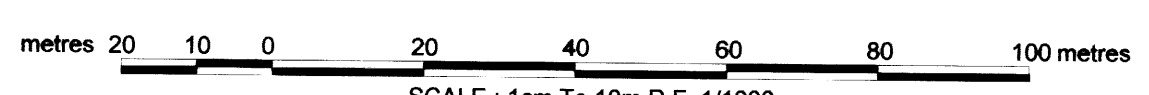
1234/567

SURVEY DATUM : JAD2001

Projection: Lambert Conical Orthomorphic with one Standard Parallel  
Spheroid: WGS84 (JAD2001 National Grid System)  
Unit of Measurement: Metres  
Origin: 77° 00' 00" W of Greenwich  
False Co-ordinates of Origin: 750,000m Easting  
Scale Factor at Origin: 650,000m Northing  
1.000

Certified that the area delineated on this map form part of LAMP St. Elizabeth Project Area 1  
Gazetted at Order No. dated July 20, 2009  
Dated the 16th February 2012

for Director of Survey



CADASTRAL MAP  
PART OF  
BURNT GROUND  
St. Elizabeth



Compiled by GEOLAND Ltd. from Plans annexed to Registered Titles. Plans by the Survey Department, Cadastral Records certified of the Survey Department and Field observation of Property boundaries.  
Compilation Date: April 29, 2011  
Users noting errors or omissions are asked to Return map to the Surveys and Mapping Division and it will be replaced.

NLA CADMAP  
CHECKED

For Director of Surveys  
Date 2012/02/10

Parcel Count Table	
No. of Clarification Parcels	1
No. of Regularisation Parcels	62
Total no. of Parcels	63

Example of Parcel Numbering

Parish	11
Block	34
Sheet	582
Parcel	64
Parcel #	113458264

SURVEYORS: DAMIAN MCFARLANE  
COMMISSIONED LAND SURVEYOR  
GEOLAND TITLE LIMITED  
DATE: 2012/01/23

PREPARED BY  
GEOLAND TITLE LIMITED  
52-60 GRENADA CRESCENT,  
KINGSTON 5  
St. Andrew, Jamaica, W.I.  
TEL. 876 908-0192



CM 1134582-510  
L 11 34 582