




<div><div><div><div></div><div>ADJUDICATION RECORD</div><div>PURSUANT TO SECTION 8A (1) (a) and 8A (1) (g) OF THE REGISTRATION OF TITLES CADASTRAL MAPPING AND TENURE CLARIFICATION (SPECIAL PROVISIONS) ACT</div></div></div></div>																			
SYSTEMATIC ADJUDICATION AREA : PARTS OF CARLISLE AND RED BANK PART I (PART 6), ST. ELIZABETH																			
APPLICATION NO.	LAND INFORMATION									PERSONAL DETAILS	OCCUPANCY DETAILS								
	CADASTRAL MAP NUMBER	CADASTRAL MAP PARCEL NUMBER	LAND VALUATION NUMBER	AREA	PLACE	PARISH	VOLUME/FOLIO	PROPERTY ADDRESS	NATURE OF PARCEL	OWNER(S) DETAILS	NATURE BY WHICH LAND WAS ACQUIRED	NATURE OF OWNER DISBAILITY	NAME, ADDRESS AND OCCUPATION OF GUARDIAN	NATURE OF TITLE	DETAILS OF ENCUMBRANCES	RESTRICTIONS ON POWER TO DEAL WITH LAND	DETAILS OF PERSON ENTITLED TO BENEFIT OF RESTRICTION	DOCUMENTS PRESENTED	DATE OF COMPLETION OF APPLICATION FORM
ASD009745	CM1131005-854	113100501		1768.572 Square Meter	CARLISLE	St. Elizabeth		Carlisle District, St. Elizabeth	Private	- Alisa Monique Johnson Mediator of Seaton Crescent, Savanna-la-Mar P.O. Westmoreland Jamaica - Mildred Bernice Simpson Cleaning Supervisor of 16 Rycroft Road London(UK) SE13 6EZ United Kingdom - Icilda Bernice Johnson Housekeeper of Seaton Crescent, Savanna-la-Mar P.O. Westmoreland Jamaica	Possession			Qualified					2022-04-07
ASD009573	CM1131005-854	113100502		429.481 Square Meter	CARLISLE	St. Elizabeth		Carlisle District, St. Elizabeth	Private	- Vivian Melvin Blake Tailor of 124 South 1st Avenue, Mount Vernon New York 10550 United States	Purchase			Absolute					2022-03-23
ASD009562	CM1131005-854	113100504		2137.08 Square Meter	CARLISLE	St. Elizabeth		Carlisle District, St. Elizabeth	Private	- Linval Wilbert Thompson Farmer of Red Bank District, Red Bank P.A. St. Elizabeth Jamaica	Gift			Absolute					2022-03-23
ASD009617	CM1131005-854	113100505		1447.097 Square Meter	CARLISLE	St. Elizabeth		Carlisle District, St. Elizabeth	Private	- Dean Patricia Whitely Domestic Helper of 14 McKinley Drive, Mandeville P.O. Manchester Jamaica - Lance Antonie Hall Sales Representative of 14 Mckinley Drive, Mandeville P.O. Manchester Jamaica	Gift			Absolute					2022-03-31
ASD009483	CM1131005-854	113100506		1500.724 Square Meter	CARLISLE	St. Elizabeth		Carlisle District, St Elizabeth	Private	- Leroy Denroy Whitely Farmer of Genus District, Red Bank P.A. St. Elizabeth Jamaica	Possession			Absolute					2022-01-19
ASD009470	CM1131005-854	113100507		1120.585 Square Meter	CARLISLE	St. Elizabeth		Carlisle District, St Elizabeth	Private	- Trevor De Cordova Simpson Farmer of Genus District, Red Bank P.A. St. Elizabeth Jamaica	Possession			Absolute					2022-01-19
ASD009658	CM1131005-854	113100508		2962.392 Square Meter	CARLISLE	St. Elizabeth		Red Bank District, St. Elizabeth	Private	- Rosalee Wellington Self-Employed of Genus District, Red Bank P.A. St. Elizabeth Jamaica - Beverley Simpson Self-Employed of Genus District, Red Bank P.A. St. Elizabeth Jamaica	Possession			Qualified					2022-04-05
ASD009703	CM1131005-854	113100509		9634.502 Square Meter	CARLISLE	St. Elizabeth		Carlisle District, St. Elizabeth	Crown	- Commissioner of Lands of 20 North Street Kingston Jamaica	Special Provisions Act			Absolute					2022-04-05
ASD009561	CM1131005-854	113100510		1124.675 Square Meter	CARLISLE	St. Elizabeth		Carlisle District, St. Elizabeth	Private	- Erica Elizabeth Simpson Businesswoman of Genus District, Red Bank P.A. St. Elizabeth Jamaica	Possession			Absolute					2022-03-23
ASD009581	CM1131005-854	113100511		1882.013 Square Meter	CARLISLE	St. Elizabeth		Carlisle District, St. Elizabeth	Private	- Davine Kerk Simpson Alias Ricky Construction Worker of 300 Shady Oaks Drive Unit 200 Palm Coast Florida 32164 United States	Possession			Absolute					2022-03-23
ASD009564	CM1131005-854	113100512		1532.339 Square Meter	CARLISLE	St. Elizabeth		Carlisle District, St. Elizabeth	Private	- Linval Wilbert Thompson Farmer of Red Bank District, Red Bank P.A. St. Elizabeth Jamaica	Gift			Absolute					2022-03-23
ASD009493	CM1131005-854	113100513		666.798 Square Meter	CARLISLE	St. Elizabeth		Carlisle District, St Elizabeth	Private	- Granville Facey Farmer of Genus District, Red Bank P.A. St. Elizabeth Jamaica	Possession			Absolute					2022-01-19
ASD009504	CM1131005-854	113100514		1229.163 Square Meter	CARLISLE	St. Elizabeth		Carlisle District, St. Elizabeth	Private	- Wilmore Prince Simpson Farmer of Genus District, Red Bank P.A St. Elizabeth Jamaica	Possession			Absolute					2022-01-19


<div><div><div>ADJUDICATION RECORD</div><div>PURSUANT TO SECTION 8A (1) (a) and 8A (1) (g) OF THE REGISTRATION OF TITLES CADASTRAL MAPPING AND TENURE CLARIFICATION (SPECIAL PROVISIONS) ACT</div></div><div>SYSTEMATIC ADJUDICATION AREA : PARTS OF CARLISLE AND RED BANK PART I (PART 6), ST. ELIZABETH</div></div>																			
APPLICATION NO.	LAND INFORMATION									PERSONAL DETAILS	OCCUPANCY DETAILS								
	CADASTRAL MAP NUMBER	CADASTRAL MAP PARCEL NUMBER	LAND VALUATION NUMBER	AREA	PLACE	PARISH	VOLUME/FOLIO	PROPERTY ADDRESS	NATURE OF PARCEL	OWNER(S) DETAILS	NATURE BY WHICH LAND WAS ACQUIRED	NATURE OF OWNER DISBAILITY	NAME, ADDRESS AND OCCUPATION OF GUARDIAN	NATURE OF TITLE	DETAILS OF ENCUMBRANCES	RESTRICTIONS ON POWER TO DEAL WITH LAND	DETAILS OF PERSON ENTITLED TO BENEFIT OF RESTRICTION	DOCUMENTS PRESENTED	DATE OF COMPLETION OF APPLICATION FORM
ASD009481	CM1131005-854	113100515		468.819 Square Meter	CARLISLE	St. Elizabeth		Carlisle District, St. Elizabeth	Private	- Rona McLish Housewife of 98 Genus District, Red Bank P.A. St. Elizabeth Jamaica	Gift			Absolute	Right-of-way				2022-01-19
ASD009482	CM1131005-854	113100516		530.964 Square Meter	CARLISLE	St. Elizabeth		Carlisle District, St. Elizabeth	Private	- Marlene Marega Bent Farmer of Genus District, Red Bank P.A. St. Elizabeth Jamaica	Purchase			Absolute	Right-of-way				2022-01-19
ASD009416	CM1131005-854	113100517		3149.395 Square Meter	CARLISLE	St. Elizabeth		Carlisle District, St. Elizabeth	Private	- Donnavan Lascelle Bent Farmer of Genus District, Red Bank P.A. St. Elizabeth Jamaica	Purchase			Absolute					2022-01-19
ASD009417	CM1131005-854	113100518		4150.344 Square Meter	CARLISLE	St. Elizabeth		Carlisle District, St. Elizabeth	Private	- Gary Gilmour Simpson Farmer of Rose Hall District, Rose Hall P.O. St. Elizabeth Jamaica	Gift			Absolute					2022-01-19
ASD009510	CM1131005-854	113100519		597.362 Square Meter	CARLISLE	St. Elizabeth		Carlisle District, St. Elizabeth	Private	- Commissioner of Lands of 20 North Street Kingston Jamaica	Special Provisions Act			Absolute					2022-01-19
ASD009580	CM1131005-854	113100520		3405.965 Square Meter	CARLISLE	St. Elizabeth		Carlisle District, St. Elizabeth	Crown	- Commissioner of Lands of 20 North Street Kingston Jamaica	Special Provisions Act			Absolute					2022-03-23
ASD009430	CM1131005-854	113100521		2015.695 Square Meter	CARLISLE	St. Elizabeth		Carlisle District, St. Elizabeth	Private	- Dotlin Euphmia Simpson Farmer of Genus District, Red Bank P.A. St. Elizabeth Jamaica - Hubert Simpson Farmer of Genus District, Red Bank P.A. St. Elizabeth Jamaica - Kevin Anthony Simpson Businessman of Genus District, Red Bank P.A. St. Elizabeth Jamaica - Caren Rose Smith Farmer of Genus District, Red Bank P.A. St. Elizabeth Jamaica - Beverlie Smith Farmer of 19 Port Sea, Rose Hall P.O. St. Elizabeth Jamaica - Andrea Delorie Smith Farmer of Genus District, Red Bank P.A. St. Elizabeth Jamaica	Possession			Qualified					2022-01-19
ASD009418	CM1131005-854	113100522		660.004 Square Meter	CARLISLE	St. Elizabeth		Carlisle District, St. Elizabeth	Private	- Kevin Anthony Simpson Businessman of Genus District, Red Bank P.A. St. Elizabeth Jamaica	Possession			Absolute	Right-of-way				2022-01-19
ASD009478	CM1131005-854	113100523		749.321 Square Meter	CARLISLE	St. Elizabeth		Carlisle District, St. Elizabeth	Private	- Hubert Simpson Farmer of Genus District, Red Bank P.A. St. Elizabeth Jamaica	Possession			Absolute	Right-of-way				2022-01-19
ASD009480	CM1131005-854	113100524		229.033 Square Meter	CARLISLE	St. Elizabeth		Carlisle District, St. Elizabeth	Private	- Sharon Rose Nembhard Farmer of Comma Pen District, Comma Pen P.A. St. Elizabeth Jamaica	Possession			Absolute					2022-01-19
ASD009479	CM1131005-854	113100525		1976.884 Square Meter	CARLISLE	St. Elizabeth		Carlisle District, St. Elizabeth	Private	- Pethrona Nembhard-Relly Domestic Worker of Genus District, Red Bank P.A. St. Elizabeth Jamaica	Possession			Absolute	Right-of-way				2022-01-19
ASD009497	CM1131005-854	113100526		1481.114 Square Meter	CARLISLE	St. Elizabeth		Carlisle District, St. Elizabeth	Private	- Andrea Delorie Smith Farmer of Genus District, Red Bank P.A. St. Elizabeth Jamaica - Beverlie Smith Farmer of 19 Port Sea, Rose Hall P.O. St. Elizabeth Jamaica - Caren Rose Smith Farmer of Genus District, Red Bank P.A. St. Elizabeth Jamaica	Possession			Qualified					2022-01-19



ADJUDICATION RECORD

PURSUANT TO SECTION 8A (1) (a) and 8A (1) (g) OF THE
REGISTRATION OF TITLES CADASTRAL MAPPING AND TENURE CLARIFICATION (SPECIAL PROVISIONS) ACT

SYSTEMATIC ADJUDICATION AREA : PARTS OF CARLISLE AND RED BANK PART I (PART 6), ST. ELIZABETH

	LAND INFORMATION									PERSONAL DETAILS	OCCUPANCY DETAILS								
APPLICATION NO.	CADASTRAL MAP NUMBER	CADASTRAL MAP PARCEL NUMBER	LAND VALUATION NUMBER	AREA	PLACE	PARISH	VOLUME/FOLIO	PROPERTY ADDRESS	NATURE OF PARCEL	OWNER(S) DETAILS	NATURE BY WHICH LAND WAS ACQUIRED	NATURE OF OWNER DISBAILITY	NAME, ADDRESS AND OCCUPATION OF GUARDIAN	NATURE OF TITLE	DETAILS OF ENCUMBRANCES	RESTRICTIONS ON POWER TO DEAL WITH LAND	DETAILS OF PERSON ENTITLED TO BENEFIT OF RESTRICTION	DOCUMENTS PRESENTED	DATE OF COMPLETION OF APPLICATION FORM
ASD009404	CM1131005-854	113100527		1374.578 Square Meter	CARLISLE	St. Elizabeth		Carlisle District, St. Elizabeth	Private	- Sharon Rose Nembhard Farmer of Comma Pen District, Comma Pen P.A. St. Elizabeth Jamaica	Possession			Absolute					2022-01-19
ASD009403	CM1131005-854	113100528		987.377 Square Meter	CARLISLE	St. Elizabeth		Carlisle District, St. Elizabeth	Private	- Pethrona Nembhard-Relly Domestic Worker of Genus District, Red Bank P.A. St. Elizabeth Jamaica	Gift			Absolute	Right of Way				2022-01-19
<p>The Adjudication Record was displayed in the Systematic Adjudication Area on May 26, 2022 and shall remain on display for a period of THIRTY (30) days.</p> <p>During this period, the Senior Director, Adjudication Services may amend any minor error or omission not materially affecting the interest of any person. Therefore, any Applicant who considers the Adjudication Record to be contain minor inaccuracies or omissions, may within THIRTY (30) days of the date of display of the Adjudication Record, submit the details of such inaccuracies or omissions in the prescribed Form and manner.</p> <p>Any person who objects to an Applicant's claim to ownership rights and interests in a parcel of land on the Adjudication Record, may within THIRTY (30) days of the date of display of the said Record submit the grounds for objection in the prescribed Form and manner.</p> <p>The prescribed Forms (Amendment of the Adjudication Record or Objection to the Adjudication Record) are available at any National Land Agency office or via the Agencys website at: www.nla.gov.jm</p> <p>All Requests for Amendment of the Adjudication Record or Objection to the Adjudication Record must be submitted using the prescribed Form to the Senior Director, Adjudication Services at:</p> <p>National Land Agency 8 Ardenne Road Kingston 10 Saint Andrew</p> <p>This Record comprises applications for lands located within Carlisle and Red Bank .Part I, St. Elizabeth and more particularly, being Cadastral Map Number CM1131005-854</p> <div><div>Display Date: May 26, 2022</div><div> Senior Director, Adjudication Services</div></div>																			

