







<div></div> <div>ADJUDICATION RECORD</div> <div>PURSUANT TO SECTION 8A (1) (e) and 8A (1) (g) OF THE REGISTRATION OF TITLES CADASTRAL MAPPING AND TENURE CLARIFICATION (SPECIAL PROVISIONS) ACT</div>																			
SYSTEMATIC ADJUDICATION AREA : BLOCK 6 (PART 4) PARTS OF ABOVE ROCKS, ALLMAN HILL, BARNETTS RETREAT, BEACON HILL, CARR HILL, CREARYS LAND, ELLIS MOUNTAIN, GLENGOFFE, GRAHAM PEN, HIGHGATE, INDUSTRY GROVE, JAMES MOUNTAIN, LLANGIBBY, MENDEZ, MOUNT RECOVERY, MOUNTPELIER, ORANGE HILL, PALM MOUNTAIN, PIMENTO MOUNT, RETIREMENT, ROCK HALL, SLIGOVILLE, SPICY GROVE, SPRING HILL, THOMPSON, TREDEGAR PARK, TRENTHAM PARK, TRENTHAM, WATERLOO, WAUGH HILL, ST. CATHERINE																			
	LAND INFORMATION									PERSONAL DETAILS		OCCUPANCY DETAILS							
APPLICATION NO.	CADASTRAL MAP NUMBER	CADASTRAL MAP PARCEL NUMBER	LAND VALUATION NUMBER	AREA	PLACE	PARISH	VOLUME/FOLIO	PROPERTY ADDRESS	NATURE OF PARCEL	OWNER(S) DETAILS	NATURE BY WHICH LAND WAS ACQUIRED	NATURE OF OWNER DISABILITY	NAME, ADDRESS AND OCCUPATION OF GUARDIAN	NATURE OF TITLE	DETAILS OF ENCUMBRANCES	RESTRICTIONS ON POWER TO DEAL WITH LAND	DETAILS OF PERSON ENTITLED TO BENEFIT OF RESTRICTION	DOCUMENTS PRESENTED	DATE OF COMPLETION OF APPLICATION FORM
ASD010592	CM140674-45	140674004		1362.0 Square Meter	LLANGIBBY AND FULHAM PARK	St. Catherine		Llangibby District, St.Catherine	Private	Sharon Christina Elliott Alias Jackie/Jacqueline Farmer of James Mountain, Sligoville P.O. St. Catherine Jamaica	Possession			Absolute					2022-05-24
ASD010145	CM140674-45	140674005		1140.0 Square Meter	LLANGIBBY AND FULHAM PARK	St. Catherine		Llangibby District, St. Catherine	Private	- Zepheniah Burrell Farmer of Adams Avenue, Jacksonville Florida United States	Possession			Absolute					2022-04-29
ASD010271	CM140677-102	140677005		898.0 Square Meter	SLIGOVILLE AND LLANGIBBY	St. Catherine		Sligoville District, St. Catherine	Private	- Damion Paul Young Truck Driver of 170 Meadow Larke Drive, Rock Hall P.A. St. Catherine Jamaica	Purchase			Absolute				- Receipt	2022-05-04
ASD010254	CM140677-102	140677006		1276.0 Square Meter	SLIGOVILLE AND LLANGIBBY	St. Catherine		Sligoville District, St. Catherine	Private	- Kathleen Caselda Brown Janitor of Llangibby District, Sligoville P.O. St. Catherine Jamaica	Possession			Absolute					2022-05-04
ASD010619	CM140677-102	140677007		19491.0 Square Meter	SLIGOVILLE AND LLANGIBBY	St. Catherine		Sligoville District, St. Catherine	Private	Esmenda Louise Bailey Retiree of Llangibby District, Sligoville P.O. St. Catherine Jamaica	Possession			Qualified					2022-05-25
ASD010633	CM140677-102	140677008		19394.0 Square Meter	SLIGOVILLE AND LLANGIBBY	St. Catherine		Sligoville District, St. Catherine	Private	- Cleavland Anthony Bailey Carpenter of Sligoville District, Sligoville P.O. St. Catherine Jamaica - Bartley Godfrey Bailey Farmer of Sligoville District, Sligoville P.O. St. Catherine Jamaica - Michael Anthony Bailey Entrepreneur of Old Road, Kitson Town P.O. St. Catherine Jamaica	Possession			Qualified				- Last Will and Testament of : Samuel Bailey	2022-05-25
ASD010663	CM140678-368	140678004		5290.0 Square Meter	SLIGOVILLE AND LLANGIBBY	St. Catherine	1066/436	Sligoville District, St. Catherine	Private	- Lamuel Llanella Brown Farmer of Llangibby District, Sligoville P.O. St. Catherine Jamaica	Possession			Absolute					2022-05-26
ASD009944	CM140678-368	140678006		2954.0 Square Meter	SLIGOVILLE AND LLANGIBBY	St. Catherine	1066/436	Sligoville District, St. Catherine	Private	- Clyrine Laureideen Thomas Self-Employed of Sligoville District, Sligoville P.O., St. Catherine Jamaica	Possession			Absolute					2022-04-25
ASD010657	CM140678-368	140678007		3991.0 Square Meter	SLIGOVILLE AND LLANGIBBY	St. Catherine	1066/436	Sligoville District, St. Catherine	Private	Robert Nathaniel Brown Construction Worker of 8922 Holmwood Dr, Riverdale, Georgia 30274 United States	Possession			Qualified					2022-05-26
ASD010724	CM140678-368	140678008		1193.0 Square Meter	SLIGOVILLE AND LLANGIBBY	St. Catherine		Sligoville District, St. Catherine	Private	- Millicent Hall Nurse of Llangibby District, Sligoville P.O. St. Catherine Jamaica - Mensileta Hall Farmer of Llangibby District, Sligoville P.O. St. Catherine Jamaica	Possession			Absolute					2022-06-03


<div></div> <div>ADJUDICATION RECORD</div> <div>PURSUANT TO SECTION 8A (1) (a) and 8A (1) (b) OF THE</div> <div>REGISTRATION OF TITLES CADASTRAL MAPPING AND TENURE CLARIFICATION (SPECIAL PROVISIONS) ACT</div>																			
SYSTEMATIC ADJUDICATION AREA : BLOCK 6 (PART 4) PARTS OF ABOVE ROCKS, ALLMAN HILL, BARNETTS RETREAT, BEACON HILL, CARR HILL, CREARYS LAND, ELLIS MOUNTAIN, GLENGOFFE, GRAHAM PEN, HIGHGATE, INDUSTRY GROVE, JAMES MOUNTAIN, LLANGIBBY, MENDEZ, MOUNT RECOVERY, MOUNTEPELIER, ORANGE HILL, PALM MOUNTAIN, PIMENTO MOUNT, RETIREMENT, ROCK HALL, SLIGOVILLE, SPICY GROVE, SPRING HILL, THOMPSON, TREDEGAR PARK, TRENTHAM PARK, TRENTHAM, WATERLOO, WAUGH HILL, ST. CATHERINE																			
	LAND INFORMATION									PERSONAL DETAILS	OCCUPANCY DETAILS								
APPLICATION NO.	CADASTRAL MAP NUMBER	CADASTRAL MAP PARCEL NUMBER	LAND VALUATION NUMBER	AREA	PLACE	PARISH	VOLUME/FOLIO	PROPERTY ADDRESS	NATURE OF PARCEL	OWNER(S) DETAILS	NATURE BY WHICH LAND WAS ACQUIRED	NATURE OF OWNER DISABILITY	NAME, ADDRESS AND OCCUPATION OF GUARDIAN	NATURE OF TITLE	DETAILS OF ENCUMBRANCES	RESTRICTIONS ON POWER TO DEAL WITH LAND	DETAILS OF PERSON ENTITLED TO BENEFIT OF RESTRICTION	DOCUMENTS PRESENTED	DATE OF COMPLETION OF APPLICATION FORM
ASD010616	CM140678-368	140678009		7837.0 Square Meter	SLIGOVILLE AND LLANGIBBY	St. Catherine		Sligoville District, St. Catherine	Private	- Janet Athlyn Findley Office Administrator of 11A Cowper Avenue, Kingston 6 St. Andrew Jamaica - Roselyn Elizabeth Brown Medical Doctor of 3 Great House Mews, Kingston 6 St. Andrew Jamaica - Sherron Nehomey Brown School Counsellor of 10821 Lake Wynds Court, Boynton Beach Florida 33437 United States - Lindon Fitzgerald Brown Engineer of 6 Rozelle Close, Manley Meadows, Kingston 2 St. Andrew Jamaica	Inheritance			Absolute	Right of Way			- Surveyors Identification Report - Grant of Administration : Maudlyn Brown	2022-05-25
ASD010102	CM140678-368	140678010		1946.0 Square Meter	SLIGOVILLE AND LLANGIBBY	St. Catherine		Sligoville District, St. Catherine	Private	- Icilyn Nikole Ann Cooper Auditor of 28 Seashore Drive, Copacabana, Bull Bay P.O St. Andrew Jamaica	Inheritance			Qualified					2022-04-28
ASD009949	CM140678-368	140678011		997.0 Square Meter	SLIGOVILLE AND LLANGIBBY	St. Catherine		Sligoville District, St. Catherine	Private	- Phillip Jasper Henry Businessman of Mary Village District, Sligoville P.O. St. Catherine Jamaica	Possession			Absolute					2022-04-25
ASD009951	CM140678-368	140678012		1978.0 Square Meter	SLIGOVILLE AND LLANGIBBY	St. Catherine		Sligoville District, St. Catherine	Private	Beatrice Lamons Retired Nurse of 2240 Barden St, Fort Myers Florida 33916 United States	Possession			Absolute					2022-04-25
ASD010223	CM140678-368	140678013		1962.0 Square Meter	SLIGOVILLE AND LLANGIBBY	St. Catherine		Sligoville District, St. Catherine	Crown	- Commissioner of Lands of 20 North Street Kingston Jamaica	Special Provisions Act			Absolute					2022-05-03
ASD010722	CM140678-368	140678015		1099.0 Square Meter	SLIGOVILLE AND LLANGIBBY	St. Catherine		Sligoville District, St. Catherine	Crown	- Commissioner of Lands of 20 North Street Kingston Jamaica	Special Provisions Act			Absolute					2022-06-02
ASD010723	CM140678-368	140678017		758.0 Square Meter	SLIGOVILLE AND LLANGIBBY	St. Catherine		Sligoville District, St. Catherine	Crown	- Commissioner of Lands of 20 North Street Kingston Jamaica	Special Provisions Act			Absolute					2022-06-02
ASD010668	CM140678-368	140678018		371.0 Square Meter	SLIGOVILLE AND LLANGIBBY	St. Catherine		Sligoville District, St. Catherine	Private	- Janet Athlyn Findley Office Administrator of 11A Cowper Avenue, Kingston 6 St. Andrew Jamaica - Roselyn Elizabeth Brown Medical Doctor of 3 Great House Mews, Kingston 6 St. Andrew Jamaica - Sherron Nehomey Brown School Counsellor of 10821 Lake Wynds Court, Boynton Beach Florida 33437 United States - Lindon Fitzgerald Brown Engineer of 6 Rozelle Close, Manley Meadows, Kingston 2 St. Andrew Jamaica	Inheritance			Absolute				- Grant of Administration : Maudlyn Brown	2022-05-27


<div></div> <div>ADJUDICATION RECORD</div> <div>PURSUANT TO SECTION 8A (1) (a) and 8A (1) (b) OF THE</div> <div>REGISTRATION OF TITLES CADASTRAL MAPPING AND TENURE CLARIFICATION (SPECIAL PROVISIONS) ACT</div>																			
SYSTEMATIC ADJUDICATION AREA : BLOCK 6 (PART 4)																			
PARTS OF ABOVE ROCKS, ALLMAN HILL, BARNETTS RETREAT, BEACON HILL, CARR HILL, CREARYS LAND, ELLIS MOUNTAIN, GLENGOFFE, GRAHAM PEN, HIGHGATE, INDUSTRY GROVE, JAMES MOUNTAIN, LLANGIBBY, MENDEZ, MOUNT RECOVERY, MOUNTPELIER, ORANGE HILL, PALM MOUNTAIN, PIMENTO MOUNT, RETIREMENT, ROCK HALL, SLIGOVILLE, SPICY GROVE, SPRING HILL, THOMPSON, TREDEGAR PARK, TRENTHAM PARK, TRENTHAM, WATERLOO, WAUGH HILL, ST. CATHERINE																			
	LAND INFORMATION									PERSONAL DETAILS		OCCUPANCY DETAILS							
APPLICATION NO.	CADASTRAL MAP NUMBER	CADASTRAL MAP PARCEL NUMBER	LAND VALUATION NUMBER	AREA	PLACE	PARISH	VOLUME/POLJO	PROPERTY ADDRESS	NATURE OF PARCEL	OWNER(S) DETAILS	NATURE BY WHICH LAND WAS ACQUIRED	NATURE OF OWNER DISABILITY	NAME, ADDRESS AND OCCUPATION OF GUARDIAN	NATURE OF TITLE	DETAILS OF ENCUMBRANCES	RESTRICTIONS ON POWER TO DEAL WITH LAND	DETAILS OF PERSON ENTITLED TO BENEFIT OF RESTRICTION	DOCUMENTS PRESENTED	DATE OF COMPLETION OF APPLICATION FORM
ASD010699	CM140679A-30	140679A001		2315.0 Square Meter	LLANGIBBY	St. Catherine	1002/89	Llangibby District, St. Catherine	Private	- Gilbert Augustus Burrell Retired Painter of James Mountain District, Sligoville P.O. St. Catherine Jamaica	Possession			Absolute				- Last Will and Testament of : Gladys Burrell	2022-05-31
ASD010450	CM140679A-30	140679A003		14881.0 Square Meter	LLANGIBBY	St. Catherine	1002/89	Llangibby District, St. Catherine	Private	Ruby Esmanda Palmer Dressmaker of Sligoville District, Sligoville P.O. St. Catherine Jamaica	Possession			Absolute				- Property Tax Receipts	2022-05-13
ASD010420	CM140680-361	140680002		6200.0 Square Meter	SLIGOVILLE AND PART OF LLANGIBBY	St. Catherine		Sligoville District, St. Catherine	Private	Hortense Ellenora Taylor Businesswoman of Llangibby District, Sligoville P.O. St. Catherine Jamaica - Millicent Jones Attorney-at-Law of 1 Padua Avenue, Patrick City, Kingston 20 St. Andrew Jamaica - Hezekiah Taylor Businessman of 72 Crown Street, Brooklyn, New York 11213 United States	Possession			Absolute					2022-05-12
ASD010426	CM140680-361	140680004		1277.0 Square Meter	SLIGOVILLE AND PART OF LLANGIBBY	St. Catherine		Sligoville District, St. Catherine	Private	Hermine Emily Taylor Retired Banker of 22 Tremaine Mews, Kingston 6 St. Andrew Jamaica - Valrie Taylor-Smalling Registered Nurse of 22 Tremaine Mews Kingston 6 St. Andrew Jamaica - Violet Taylor-Cummings Practical Nurse of 22 Tremaine Mews Kingston 6 St. Andrew Jamaica - Hortense Ellenora Taylor Businesswoman of Llangibby District, Sligoville P.O. St. Catherine Jamaica - Millicent Jones Attorney-at-Law of 1 Padua Avenue, Patrick City, Kingston 20 St. Andrew Jamaica - Hezekiah Taylor Businessman of 72 Crown Street, Brooklyn, New York 11213 United States - Rupert Roy Taylor Debt Collector of 19 York Drive, Sydenham Villas, Spanish Town St. Catherine Jamaica	Possession			Qualified					2022-05-12
ASD009907	CM140680-361	140680005		750.0 Square Meter	SLIGOVILLE AND PART OF LLANGIBBY	St. Catherine		Sligoville District, St. Catherine	Private	- Milton Armond Lee Retired Businessman of 38 Avon Dale Dr, Avon Park Spanish Town St. Catherine Jamaica	Possession			Absolute					2022-04-20
ASD010629	CM140680-361	140680006		3697.0 Square Meter	SLIGOVILLE AND PART OF LLANGIBBY	St. Catherine		Sligoville District, St. Catherine	Crown	- Commissioner of Lands of 20 North Street Kingston Jamaica	Special Provisions Act			Absolute					2022-05-25
ASD010234	CM140680-361	140680007		8093.0 Square Meter	SLIGOVILLE AND PART OF LLANGIBBY	St. Catherine		Sligoville District, St. Catherine	Crown	- Commissioner of Lands of 20 North Street Kingston Jamaica	Special Provisions Act			Absolute					2022-05-03


<div></div> <div>ADJUDICATION RECORD</div> <div>PURSUANT TO SECTION 8A (1) (e) and 8A (1) (g) OF THE</div> <div>REGISTRATION OF TITLES CADASTRAL MAPPING AND TENURE CLARIFICATION (SPECIAL PROVISIONS) ACT</div>																				
SYSTEMATIC ADJUDICATION AREA : BLOCK 6 (PART 4)																				
PARTS OF ABOVE ROCKS, ALLMAN HILL, BARNETTS RETREAT, BEACON HILL, CARR HILL, CREARYS LAND, ELLIS MOUNTAIN, GLENGOFFE, GRAHAM PEN, HIGHGATE, INDUSTRY GROVE, JAMES MOUNTAIN, LLANGIBBY, MENDEZ, MOUNT RECOVERY, MOUNTPELIER, ORANGE HILL, PALM MOUNTAIN, PIMENTO MOUNT, RETIREMENT, ROCK HALL, SLIGOVILLE, SPICY GROVE, SPRING HILL, THOMPSON, TREDEGAR PARK, TRENTHAM PARK, TRENTHAM, WATERLOO, WAUGH HILL, ST. CATHERINE																				
	LAND INFORMATION									PERSONAL DETAILS	OCCUPANCY DETAILS									
APPLICATION NO.	CADASTRAL MAP NUMBER	CADASTRAL MAP PARCEL NUMBER	LAND VALUATION NUMBER	AREA	PLACE	PARISH	VOLUME/FOLIO	PROPERTY ADDRESS	NATURE OF PARCEL	OWNER(S) DETAILS	NATURE BY WHICH LAND WAS ACQUIRED	NATURE OF OWNER DISABILITY	NAME, ADDRESS AND OCCUPATION OF GUARDIAN	NATURE OF TITLE	DETAILS OF ENCUMBRANCES	RESTRICTIONS ON POWER TO DEAL WITH LAND	DETAILS OF PERSON ENTITLED TO BENEFIT OF RESTRICTION	DOCUMENTS PRESENTED	DATE OF COMPLETION OF APPLICATION FORM	
ASD010197	CM140680-361	140680011		920.0 Square Meter	SLIGOVILLE AND PART OF LLANGIBBY	St. Catherine		Sligoville District, St. Catherine	Private	- Dalton Alphonso Campbell Farmer of Sligoville District, Sligoville P.O. St. Catherine Jamaica	Possession			Absolute					2022-05-03	
ASD010533	CM140680-361	140680020		588.0 Square Meter	SLIGOVILLE AND PART OF LLANGIBBY	St. Catherine		Sligoville District, St. Catherine	Private	Olick Wayne Gentle Alias Tah Tah Farmer of Sligoville District, Sligoville P.O. St. Catherine Jamaica	Possession			Absolute					2022-05-18	
ASD010609	CM140680-361	140680021		1025.0 Square Meter	SLIGOVILLE AND PART OF LLANGIBBY	St. Catherine		Sligoville District, St. Catherine	Private	- Linford LLoyd Douglas Mason of Sligoville District, Sligoville P.O. St. Catherine Jamaica - Hopeton Douglas Chef of Sligoville District, Sligoville P.O. St. Catherine Jamaica	Possession			Absolute					2022-05-24	
ASD009906	CM140680-361	140680023		486.0 Square Meter	SLIGOVILLE AND PART OF LLANGIBBY	St. Catherine		Sligoville District, St. Catherine	Crown	- Commissioner of Lands of 20 North Street Kingston Jamaica	Special Provisions Act			Absolute					2022-04-20	
ASD010571	CM140680-361	140680025		1569.0 Square Meter	SLIGOVILLE AND PART OF LLANGIBBY	St. Catherine		Sligoville District, St. Catherine	Crown	- Commissioner of Lands of 20 North Street Kingston Jamaica	Special Provisions Act			Absolute					2022-05-20	
ASD010661	CM140680-361	140680029		446.0 Square Meter	SLIGOVILLE AND PART OF LLANGIBBY	St. Catherine		Sligoville District, St. Catherine	Private	Anthony Phillip McLaughlin Alias Phillips Chef of 9516 Avenue A 2F New York 11417 United States	Possession			Qualified					2022-05-26	
ASD010518	CM140680-361	140680032		749.0 Square Meter	SLIGOVILLE AND PART OF LLANGIBBY	St. Catherine		Sligoville District, St. Catherine	Private	- Hamestar Taylor Farmer of Sligoville District, Sligoville P.O. St. Catherine Jamaica	Possession			Absolute					2022-05-17	
ASD010598	CM140681A-221	140681A001		7187.0 Square Meter	LLANGIBBY	St. Catherine		Llangibby District, St. Catherine	Private	- Janet Athlyn Findley Office Administrator of 11A Cowper Avenue, Kingston 6 St. Andrew Jamaica - Lindon Fitzgerald Brown Engineer of 6 Rozelle Close, Manley Meadows, Kingston 2 St. Andrew Jamaica - Roselyn Elizabeth Brown Medical Doctor of 3 Great House Mews, Kingston 6 St. Andrew Jamaica - Sherron Nehomey Brown School Counsellor of 10821 Lake Wynds Court, Boynton Beach Florida 33437 United States	Inheritance			Absolute	Right of Way			Grant of Administration: Eustace Brown		2022-05-24


<div></div> <div>ADJUDICATION RECORD</div> <div>PURSUANT TO SECTION 8A (1) (e) and 8A (1) (g) OF THE</div> <div>REGISTRATION OF TITLES CADASTRAL MAPPING AND TENURE CLARIFICATION (SPECIAL PROVISIONS) ACT</div>																			
SYSTEMATIC ADJUDICATION AREA : BLOCK 6 (PART 4)																			
PARTS OF ABOVE ROCKS, ALLMAN HILL, BARNETTS RETREAT, BEACON HILL, CARR HILL, CREARYS LAND, ELLIS MOUNTAIN, GLENGOFFE, GRAHAM PEN, HIGHGATE, INDUSTRY GROVE, JAMES MOUNTAIN, LLANGIBBY, MENDEZ, MOUNT RECOVERY, MOUNTEPELIER, ORANGE HILL, PALM MOUNTAIN, PIMENTO MOUNT, RETIREMENT, ROCK HALL, SLIGOVILLE, SPICY GROVE, SPRING HILL, THOMPSON, TREDEGAR PARK, TRENTHAM PARK, TRENTHAM, WATERLOO, WAUGH HILL, ST. CATHERINE																			
	LAND INFORMATION									PERSONAL DETAILS	OCCUPANCY DETAILS								
APPLICATION NO.	CADASTRAL MAP NUMBER	CADASTRAL MAP PARCEL NUMBER	LAND VALUATION NUMBER	AREA	PLACE	PARISH	VOLUME/FOLIO	PROPERTY ADDRESS	NATURE OF PARCEL	OWNER(S) DETAILS	NATURE BY WHICH LAND WAS ACQUIRED	NATURE OF OWNER DISABILITY	NAME, ADDRESS AND OCCUPATION OF GUARDIAN	NATURE OF TITLE	DETAILS OF ENCUMBRANCES	RESTRICTIONS ON POWER TO DEAL WITH LAND	DETAILS OF PERSON ENTITLED TO BENEFIT OF RESTRICTION	DOCUMENTS PRESENTED	DATE OF COMPLETION OF APPLICATION FORM
ASD010541	CM140681A-221	140681A012		997.0 Square Meter	LLANGIBBY	St. Catherine		Llangibby District, St. Catherine	Private	- Rupert Roy Taylor Debt Collector of 19 York Drive, Sydenham Villas, Spanish Town St. Catherine Jamaica	Possession			Absolute					2022-05-18
ASD010298	CM140681A-221	140681A013		967.0 Square Meter	LLANGIBBY	St. Catherine		Llangibby District, St. Catherine	Private	- Hermine Emily Taylor Retired Banker of 22 Tremaine Mews, Kingston 6 St. Andrew Jamaica	Possession			Absolute					2022-05-05
ASD010269	CM140681A-221	140681A014		1266.0 Square Meter	LLANGIBBY	St. Catherine		Llangibby District, St. Catherine	Private	- Lannox St. York Taylor Farmer of Sligoville District, Sligoville P.O. St. Catherine Jamaica	Possession			Absolute					2022-05-04
ASD010728	CM140681B-348	140681B020		391.0 Square Meter	SLIGOVILLE CALLED LLANGIBBY	St. Catherine		Sligoville District, St. Catherine	Private	- Devon Campbell Retired Farmer of Sligoville District, Sligoville P.O. St. Catherine Jamaica	Possession			Absolute					2022-06-03
ASD009800	CM140681B-348	140681B023		2969.0 Square Meter	SLIGOVILLE CALLED LLANGIBBY	St. Catherine		Sligoville District, St. Catherine	Crown	- Commissioner of Lands of 20 North Street Kingston Jamaica	Special Provisions Act			Absolute					2022-04-14
ASD010126	CM140681B-348	140681B026		1202.0 Square Meter	SLIGOVILLE CALLED LLANGIBBY	St. Catherine		Sligoville District, St. Catherine	Crown	- Commissioner of Lands of 20 North Street Kingston Jamaica	Special Provisions Act			Absolute					2022-04-29
ASD009957	CM140681B-348	140681B027		3281.0 Square Meter	SLIGOVILLE CALLED LLANGIBBY	St. Catherine		Sligoville District, St. Catherine	Private	- Rufus Taylor Farmer of Sligoville District, Sligoville P.O. St. Catherine Jamaica	Possession			Absolute					2022-04-25
ASD010290	CM140681B-348	140681B028		3044.0 Square Meter	SLIGOVILLE CALLED LLANGIBBY	St. Catherine		Sligoville District, St. Catherine	Private	- Janet Athlyn Findley Office Administrator of 11A Cowper Avenue, Kingston 6 St. Andrew Jamaica - Lindon Fitzgerald Brown Engineer of 6 Rozelle Close, Manley Meadows, Kingston 2 St. Andrew Jamaica - Sherron Nelhoney Brown School Counsellor of 10821 Lake Wynds Court, Boynton Beach Florida 33437 United States - Roselyn Elizabeth Brown Medical Doctor of 3 Great House Mews, Kingston 6 St. Andrew Jamaica	Inheritance			Absolute					2022-05-05
ASD009808	CM140681B-348	140681B029		2928.0 Square Meter	SLIGOVILLE CALLED LLANGIBBY	St. Catherine		Sligoville District, St. Catherine	Private	- Lassels Agustas Campbell Fisherman of Llangibby District, Sligoville P.O St. Catherine Jamaica	Possession			Qualified					2022-04-14

<div></div> <div>ADJUDICATION RECORD</div> <div>PURSUANT TO SECTION 8A (1) (a) and 8A (1) (g) OF THE</div> <div>REGISTRATION OF TITLES CADASTRAL MAPPING AND TENURE CLARIFICATION (SPECIAL PROVISIONS) ACT</div>																			
SYSTEMATIC ADJUDICATION AREA : BLOCK 6 (PART 4)																			
PARTS OF ABOVE ROCKS, ALLMAN HILL, BARNETTS RETREAT, BEACON HILL, CARR HILL, CREARYS LAND, ELLIS MOUNTAIN, GLENGOFFE, GRAHAM PEN, HIGHGATE, INDUSTRY GROVE, JAMES MOUNTAIN, LLANGIBBY, MENDEZ, MOUNT RECOVERY, MOUNTPELIER, ORANGE HILL, PALM MOUNTAIN, PIMENTO MOUNT, RETIREMENT, ROCK HALL, SLIGOVILLE, SPICY GROVE, SPRING HILL, THOMPSON, TREDEGAR PARK, TRENTHAM PARK, TRENTHAM, WATERLOO, WAUGH HILL, ST. CATHERINE																			
	LAND INFORMATION									PERSONAL DETAILS			OCCUPANCY DETAILS						
APPLICATION NO.	CADASTRAL MAP NUMBER	CADASTRAL MAP PARCEL NUMBER	LAND VALUATION NUMBER	AREA	PLACE	PARISH	VOLUME/FOLIO	PROPERTY ADDRESS	NATURE OF PARCEL	OWNER(S) DETAILS	NATURE BY WHICH LAND WAS ACQUIRED	NATURE OF OWNER INCAPACITY	NAME, ADDRESS AND OCCUPATION OF GUARDIAN	NATURE OF TITLE	DETAILS OF ENCUMBRANCES	RESTRICTIONS ON POWER TO DEAL WITH LAND	DETAILS OF PERSON ENTITLED TO BENEFIT OF RESTRICTION	DOCUMENTS PRESENTED	DATE OF COMPLETION OF APPLICATION FORM
ASD010515	CM140681B-348	140681B034		2944.0 Square Meter	SLIGOVILLE CALLED LLANGIBBY	St. Catherine		Sligoville District, St. Catherine	Private	- Nyron Roy Hall Engineer of 10579 Seaview Avenue, 2 Brooklyn New York 11236 United States	Possession			Absolute					2022-05-02
ASD010469	CM140681B-348	140681B036		3565.0 Square Meter	SLIGOVILLE CALLED LLANGIBBY	St. Catherine		Sligoville District, St. Catherine	Private	- Marine Ramona Hall-Edey Retired Accountant of 1A Edge Hill Heights, Shop Hill, St. Thomas Bridgetown Barbados	Possession			Absolute					2022-05-02
ASD010468	CM140681B-348	140681B037		2354.0 Square Meter	SLIGOVILLE CALLED LLANGIBBY	St. Catherine		Sligoville District, St. Catherine	Private	- Marine Ramona Hall-Edey Retired Accountant of 1A Edge Hill Heights, Shop Hill, St. Thomas Bridgetown Barbados	Possession			Absolute					2022-05-02
ASD010180	CM140681B-348	140681B038		520.0 Square Meter	SLIGOVILLE CALLED LLANGIBBY	St. Catherine		Sligoville District, St. Catherine	Private	- Mavis Hall Retired Teacher of Sligoville District, Sligoville P.O. St. Catherine Jamaica	Possession			Qualified					2022-05-02
ASD010182	CM140681B-348	140681B042		13289.0 Square Meter	SLIGOVILLE CALLED LLANGIBBY	St. Catherine		Sligoville District, St. Catherine	Private	- Garfield St. Aubyn Hall Engineer of Sligoville District, Sligoville P.O. St. Catherine Jamaica	Possession			Absolute					2022-05-02
ASD009933	CM140681B-348	140681B043		2322.0 Square Meter	SLIGOVILLE CALLED LLANGIBBY	St. Catherine		Sligoville District, St. Catherine	Private	- Philton Lawrence Construction Worker of Sligoville District, Sligoville P.O. St. Catherine Jamaica	Possession			Absolute					2022-04-25
ASD010556	CM140681B-348	140681B045		1863.0 Square Meter	SLIGOVILLE CALLED LLANGIBBY	St. Catherine		Sligoville District, St. Catherine	Private	- Eric Litchman Goban Farmer of Sligoville District, Sligoville P.O. St. Catherine St. Catherine Jamaica	Possession			Qualified					2022-05-19
ASD009934	CM140681B-348	140681B048		2899.0 Square Meter	SLIGOVILLE CALLED LLANGIBBY	St. Catherine		Sligoville District, St. Catherine	Private	- Lloyd Lawrence Unemployed of Sligoville District, Sligoville P.O. St. Catherine Jamaica	Possession			Absolute					2022-04-25

<div></div> <div>ADJUDICATION RECORD</div> <div>PURSUANT TO SECTION 8A (1) (e) and 8A (1) (g) OF THE</div> <div>REGISTRATION OF TITLES CADASTRAL MAPPING AND TENURE CLARIFICATION (SPECIAL PROVISIONS) ACT</div>																			
SYSTEMATIC ADJUDICATION AREA : BLOCK 6 (PART 4)																			
PARTS OF ABOVE ROCKS, ALLMAN HILL, BARNETTS RETREAT, BEACON HILL, CARR HILL, CREARYS LAND, ELLIS MOUNTAIN, GLENGOFFE, GRAHAM PEN, HIGHGATE, INDUSTRY GROVE, JAMES MOUNTAIN, LLANGIBBY, MENDEZ, MOUNT RECOVERY, MOUNTPELIER, ORANGE HILL, PALM MOUNTAIN, PIMENTO MOUNT, RETIREMENT, ROCK HALL, SLIGOVILLE, SPICY GROVE, SPRING HILL, THOMPSON, TREDEGAR PARK, TRENTHAM PARK, TRENTHAM, WATERLOO, WAUGH HILL, ST. CATHERINE																			
	LAND INFORMATION									PERSONAL DETAILS			OCCUPANCY DETAILS						
APPLICATION NO.	CADASTRAL MAP NUMBER	CADASTRAL MAP PARCEL NUMBER	LAND VALUATION NUMBER	AREA	PLACE	PARRH	VOLUME/FOLIO	PROPERTY ADDRESS	NATURE OF PARCEL	OWNER(S) DETAILS	NATURE BY WHICH LAND WAS ACQUIRED	NATURE OF OWNER DISABILITY	NAME, ADDRESS AND OCCUPATION OF GUARDIAN	NATURE OF TITLE	DETAILS OF ENCUMBRANCES	RESTRICTIONS ON POWER TO DEAL WITH LAND	DETAILS OF PERSON ENTITLED TO BENEFIT OF RESTRICTION	DOCUMENTS PRESENTED	DATE OF COMPLETION OF APPLICATION FORM
ASD010583	CM140682A-120	140682002		12346.0 Square Meter	SLIGOVILLE	St. Catherine		Sligoville District, St. Catherine	Private	- Adlin Agatha Chin Housewife of 6 Cumberland Road, Spanish Town P.O. St. Catherine Jamaica	Inheritance			Absolute				- Property Tax Receipts - Agreement for Sale - Last Will and Testament of : Aston Chin - Grant of Administration : Aston Chin - Death Certificate - Marriage Certificate	2022-05-21
ASD010181	CM140682A-120	140682003		1675.0 Square Meter	SLIGOVILLE	St. Catherine		Sligoville District, St. Catherine	Private	- Anthony Roy Lawrence Businessman of 418 Lenox Road, Huntington Station New York 11746 United States	Possession			Absolute					2022-05-02
ASD010429	CM140682A-120	140682004		6410.0 Square Meter	SLIGOVILLE	St. Catherine		Sligoville District, St. Catherine	Private	- Janet Athlyn Findley Office Administrator of 11A Cowper Avenue, Kingston 6 St. Andrew Jamaica - Roselyn Elizabeth Brown Medical Doctor of 3 Great House Mews, Kingston 6 St. Andrew Jamaica - Sherron Nehomey Brown School Counsellor of 10821 Lake Wynds Court, Boynton Beach Florida 33437 United States - Lindon Fitzgerald Brown Engineer of 6 Rozelle Close, Manley Meadows, Kingston 2 St. Andrew Jamaica	Inheritance			Absolute				- Grant of Administration : Eustace Brown	2022-05-12
ASD009992	CM140682A-120	140682007		954.0 Square Meter	SLIGOVILLE	St. Catherine		Sligoville District, St. Catherine	Private	- Hamestar Taylor Farmer of Sligoville District, Sligoville P.O. St. Catherine Jamaica	Possession			Absolute					2022-04-26
ASD009965	CM140682A-120	140682012		2387.0 Square Meter	SLIGOVILLE	St. Catherine		Sligoville District, St. Catherine	Private	- Gersham McLaughlin Insurance Agent of 12 Greendale Boulevard, Spanish Town P.O. St. Catherine Jamaica	Possession			Absolute					2022-04-26
ASD009805	CM140682A-120	140682016		380.0 Square Meter	SLIGOVILLE	St. Catherine		Sligoville District, St. Catherine	Private	- Juliet Marcia Burke Caregiver of Sligoville District, Sligoville P.O. St. Catherine Jamaica	Possession			Absolute				- Receipt	2022-04-14
ASD010636	CM140683-108	140683001		2435.0 Square Meter	SLIGOVILLE AND MOUNTPELIER	St. Catherine		Sligoville District, St. Catherine	Private	- Claude Gary Harrison Carpenter of Sligoville District, Sligoville P.O. St. Catherine Jamaica	Possession			Absolute					2022-05-25
ASD010113	CM140683-108	140683007		3881.0 Square Meter	SLIGOVILLE AND MOUNTPELIER	St. Catherine		Sligoville District, St. Catherine	Crown	- Commissioner of Lands of 20 North Street Kingston Jamaica	Special Provisions Act			Absolute					2022-04-29

<div></div> <div>ADJUDICATION RECORD</div> <div>PURSUANT TO SECTION 8A (1) (a) and 8A (1) (g) OF THE</div> <div>REGISTRATION OF TITLES CADASTRAL MAPPING AND TENURE CLARIFICATION (SPECIAL PROVISIONS) ACT</div>																			
SYSTEMATIC ADJUDICATION AREA : BLOCK 6 (PART 4)																			
PARTS OF ABOVE ROCKS, ALLMAN HILL, BARNETTS RETREAT, BEACON HILL, CARR HILL, CREARYS LAND, ELLIS MOUNTAIN, GLENGOFFE, GRAHAM PEN, HIGHGATE, INDUSTRY GROVE, JAMES MOUNTAIN, LLANGIBBY, MENDEZ, MOUNT RECOVERY, MOUNTPELIER, ORANGE HILL, PALM MOUNTAIN, PIMENTO MOUNT, RETIREMENT, ROCK HALL, SLIGOVILLE, SPICY GROVE, SPRING HILL, THOMPSON, TREDEGAR PARK, TRENTHAM PARK, TRENTHAM, WATERLOO, WAUGH HILL, ST. CATHERINE																			
	LAND INFORMATION									PERSONAL DETAILS		OCCUPANCY DETAILS							
APPLICATION NO.	CADASTRAL MAP NUMBER	CADASTRAL MAP PARCEL NUMBER	LAND VALUATION NUMBER	AREA	PLACE	PARISH	VOLUME/FOLIO	PROPERTY ADDRESS	NATURE OF PARCEL	OWNER(S) DETAILS	NATURE BY WHICH LAND WAS ACQUIRED	NATURE OF OWNER DISABILITY	NAME, ADDRESS AND OCCUPATION OF GUARDIAN	NATURE OF TITLE	DETAILS OF ENCUMBRANCES	RESTRICTIONS ON POWER TO DEAL WITH LAND	DETAILS OF PERSON ENTITLED TO BENEFIT OF RESTRICTION	DOCUMENTS PRESENTED	DATE OF COMPLETION OF APPLICATION FORM
ASD010160	CM140683-108	140683013		908.0 Square Meter	SLIGOVILLE AND MOUNTPELIER	St. Catherine		Sligoville District, St. Catherine	Private	Paul Henry Copeland Retiree of Mount Pelier District, Sligoville P.O. St. Catherine Jamaica	Purchase			Absolute				- Survey Plan Examination No. : 122900	2022-05-02
ASD010648	CM140683-108	140683014		4472.0 Square Meter	SLIGOVILLE AND MOUNTPELIER	St. Catherine		Sligoville Distict, St. Catherine	Private	- Claude Gary Harrison Carpenter of Sligoville District, Sligoville P.O. St. Catherine Jamaica	Possession			Absolute					2022-05-25
ASD010120	CM140684-346	140684001		1354.0 Square Meter	SLIGOVILLE	St. Catherine		Sligoville District, St. Catherine	Private	Kamal Kimashe Howell Security Officer of Sligoville District Sligoville P.O. St. Catherine Jamaica - Kanahki Andre Orlando Howell Construction Worker of Sligoville District Sligoville P.O. St. Catherine Jamaica - Yvonne Marcia Howell Housekeeper of 330 North East, 11 Street 6 East Greater Portmore St. Catherine Jamaica	Possession			Qualified					2022-04-29
ASD010465	CM140684-346	140684002		1992.0 Square Meter	SLIGOVILLE	St. Catherine		Sligoville District, St. Catherine	Private	Paul Wayne Campbell Irrigation Officer of 1202 SW, 11th Street, Cape Coral Florida United States - O'Neil Campbell Farmer of Sligoville District, Sligoville P.O. St. Catherine Jamaica	Possession			Absolute					2022-05-14
ASD009970	CM140684-346	140684003		490.0 Square Meter	SLIGOVILLE	St. Catherine		Sligoville District, St. Catherine	Private	- Faith Standing Church Of God of Sligoville District, Sligoville P.O. St. Catherine Jamaica	Possession			Absolute					2022-04-26
ASD010466	CM140684-346	140684004		439.0 Square Meter	SLIGOVILLE	St. Catherine		Sligoville District, St. Catherine	Crown	- Commissioner of Lands of 20 North Street Kingston Jamaica	Special Provisions Act			Absolute					2022-04-27
ASD010467	CM140684-346	140684006		2867.0 Square Meter	SLIGOVILLE	St. Catherine		Sligoville District, St. Catherine	Crown	- Commissioner of Lands of 20 North Street Kingston Jamaica	Special Provisions Act			Absolute					2022-04-27
ASD010589	CM140684-346	140684009		824.0 Square Meter	SLIGOVILLE	St. Catherine		Sligoville District, St. Catherine	Private	Olwyn Avonie Taylor-Francis Alias Ally Businesswoman of Pedro District, Watermount P.O. St. Catherine Jamaica - Cortez Mackell Taylor Construction Worker of Sligoville District, Sligoville P.O. St. Catherine Jamaica	Possession			Qualified					2022-05-24

<div></div> <div>ADJUDICATION RECORD</div> <div>PURSUANT TO SECTION 8A (1) (e) and 8A (1) (g) OF THE</div> <div>REGISTRATION OF TITLES CADASTRAL MAPPING AND TENURE CLARIFICATION (SPECIAL PROVISIONS) ACT</div>																			
SYSTEMATIC ADJUDICATION AREA : BLOCK 6 (PART 4)																			
PARTS OF ABOVE ROCKS, ALLMAN HILL, BARNETTS RETREAT, BEACON HILL, CARR HILL, CREARYS LAND, ELLIS MOUNTAIN, GLENGOFFE, GRAHAM PEN, HIGHGATE, INDUSTRY GROVE, JAMES MOUNTAIN, LLANGIBBY, MENDEZ, MOUNT RECOVERY, MOUNTEPELIER, ORANGE HILL, PALM MOUNTAIN, PIMENTO MOUNT, RETIREMENT, ROCK HALL, SLIGOVILLE, SPICY GROVE, SPRING HILL, THOMPSON, TREDEGAR PARK, TRENTHAM PARK, TRENTHAM, WATERLOO, WAUGH HILL, ST. CATHERINE																			
	LAND INFORMATION									PERSONAL DETAILS			OCCUPANCY DETAILS						
APPLICATION NO.	CADASTRAL MAP NUMBER	CADASTRAL MAP PARCEL NUMBER	LAND VALUATION NUMBER	AREA	PLACE	PARISH	VOLUME/FOLIO	PROPERTY ADDRESS	NATURE OF PARCEL	OWNER(S) DETAILS	NATURE BY WHICH LAND WAS ACQUIRED	NATURE OF OWNER DISABILITY	NAME, ADDRESS AND OCCUPATION OF GUARDIAN	NATURE OF TITLE	DETAILS OF ENCUMBRANCES	RESTRICTIONS ON POWER TO DEAL WITH LAND	DETAILS OF PERSON ENTITLED TO BENEFIT OF RESTRICTION	DOCUMENTS PRESENTED	DATE OF COMPLETION OF APPLICATION FORM
ASD010419	CM140685-451	140685001		3346.0 Square Meter	MOUNTEPELIER AND LANGIBBY	St. Catherine		Mountpelier District, St. Catherine	Crown	- Commissioner of Lands of 20 North Street Kingston Jamaica	Special Provisions Act			Absolute					2022-05-12
ASD010535	CM140685-451	140685004		5233.0 Square Meter	MOUNTEPELIER AND LANGIBBY	St. Catherine	954/199	Mountpelier District, St. Catherine	Private	Exle Lloyd James Direct Support Assistant of 736 E 223rd Street, Bronx New York 10466 United States - Olga Perlene Williams Practical Nurse of 5A Halfmoon Close, Manley Meadows Kingston 2 St. Andrew Jamaica - Franciska Eleane James Teacher of 736 E 223rd Street, Bronx New York 10466 United States	Possession			Absolute				- Property Tax Receipts - Affidavits/ Statutory Declaration(s)	2022-05-04
ASD010277	CM140685-451	140685011		1472.0 Square Meter	MOUNTEPELIER AND LANGIBBY	St. Catherine	954/198	Mountpelier District, St. Catherine	Private	- Herman Earl James Sales Representative of Montpelier District, Sligoville P.O. St. Catherine Jamaica	Possession			Absolute					2022-05-04
ASD010274	CM140685-451	140685012		571.0 Square Meter	MOUNTEPELIER AND LANGIBBY	St. Catherine	954/198	Mountpelier District, St. Catherine	Private	- Devon Roy James Dispatcher of Sligoville District, Sligoville P.O. St. Catherine Jamaica	Possession			Absolute					2022-05-04
ASD010517	CM140685-451	140685013		949.0 Square Meter	MOUNTEPELIER AND LANGIBBY	St. Catherine	954/198	Mountpelier District, St. Catherine	Private	- Etta Fay James Housewife of Mountpelier District, Sligoville P.O. St. Catherine Jamaica	Possession			Absolute	Right of Way				2022-05-04
ASD010272	CM140685-451	140685014		831.0 Square Meter	MOUNTEPELIER AND LANGIBBY	St. Catherine	954/198	Mountpelier District, St. Catherine	Private	- Evette Christine Lopez Sales Clerk of Montpelier District, Sligoville P.O. St. Catherine Jamaica	Possession			Absolute					2022-05-04
ASD010268	CM140685-451	140685015		623.0 Square Meter	MOUNTEPELIER AND LANGIBBY	St. Catherine	954/198	Mountpelier District, St. Catherine	Private	- Novellett James-Campbell Records Clerk of Mountpelier District, Sligoville P.O. St. Catherine Jamaica	Possession			Absolute					2022-05-04
ASD010267	CM140685-451	140685016		1667.0 Square Meter	MOUNTEPELIER AND LANGIBBY	St. Catherine	954/198	Mountpelier District, St. Catherine	Private	Merrick James Businessman of Montpelier District, Sligoville P.O. St. Catherine Jamaica	Possession			Absolute					2022-05-04
ASD010286	CM140687-232	140687003		396.0 Square Meter	MONTPELIER	St. Catherine		Mountpelier District, St. Catherine	Private	- David Charles Lawrence Painter of Sligoville District, Sligoville P.O. St. Catherine Jamaica	Possession			Absolute					2022-05-05
ASD010500	CM140687-232	140687004		392.0 Square Meter	MONTPELIER	St. Catherine		Mountpelier District, St. Catherine	Private	Philbert Douglas Retiree of 42 Batik Avenue Eltam Vista, Spanish Town P.O. St. Catherine Jamaica	Possession			Absolute					2022-05-17
ASD010687	CM140687-232	140687010		394.0 Square Meter	MONTPELIER	St. Catherine		Mountpelier District, St. Catherine	Private	- Howard Wellington Rhooms Retired Truck Driver of 3550 Palmer Avenue, Bronx New York 10466 United States	Inheritance			Absolute				- Last Will and Testament of : Owen Sebastian Rhooms - Grant of Administration : Owen Sebastian Rhooms	2022-05-30



ADJUDICATION RECORD

PURSUANT TO SECTION 8A (1) (e) and 8A (1) (g) OF THE

REGISTRATION OF TITLES CADASTRAL MAPPING AND TENURE CLARIFICATION (SPECIAL PROVISIONS) ACT

SYSTEMATIC ADJUDICATION AREA : BLOCK 6 (PART 4)

PARTS OF ABOVE ROCKS, ALLMAN HILL, BARNETTS RETREAT, BEACON HILL, CARR HILL, CREARYS LAND, ELLIS MOUNTAIN, GLENGOFFE, GRAHAM PEN, HIGHGATE, INDUSTRY GROVE, JAMES MOUNTAIN, LLANGIBBY, MENDEZ, MOUNT RECOVERY, MOUNTEPELIER, ORANGE HILL, PALM MOUNTAIN, PIMENTO MOUNT, RETIREMENT, ROCK HALL, SLIGOVILLE, SPICY GROVE, SPRING HILL, THOMPSON, TREDEGAR PARK, TRENTHAM PARK, TRENTHAM, WATERLOO, WAUGH HILL, ST. CATHERINE

	LAND INFORMATION									PERSONAL DETAILS	OCCUPANCY DETAILS								
APPLICATION NO.	CADASTRAL MAP NUMBER	CADASTRAL MAP PARCEL NUMBER	LAND VALUATION NUMBER	AREA	PLACE	PARISH	VOLUME/FOLIO	PROPERTY ADDRESS	NATURE OF PARCEL	OWNER(S) DETAILS	NATURE BY WHICH LAND WAS ACQUIRED	NATURE OF OWNER'S ABILITY	NAME, ADDRESS AND OCCUPATION OF GUARDIAN	NATURE OF TITLE	DETAILS OF ENCUMBRANCES	RESTRICTIONS ON POWER TO DEAL WITH LAND	DETAILS OF PERSON ENTITLED TO BENEFIT OF RESTRICTION	DOCUMENTS PRESENTED	DATE OF COMPLETION OF APPLICATION FORM
ASD010628	CM140687-232	140687014		498.0 Square Meter	MONTPELIER	St. Catherine		Mountpelier District, St. Catherine	Private	Assemblies of God in Jamaica of 210 Mountain View Avenue, P.O. Box 363 Kingston 5 St. Andrew Jamaica	Purchase			Absolute				- Surveyors Identification Report	2022-05-25
ASD010085	CM140687-232	140687015		9169.0 Square Meter	MONTPELIER	St. Catherine		Mountpelier District, St. Catherine	Private	Calvin George Douglas Farmer of 24 Kennedy Drive, Ensom City, Spanish Town St. Catherine Jamaica	Possession			Qualified					2022-04-28

The Adjudication Record was displayed in the Systematic Adjudication Area on June 23, 2022 and shall remain on display for a period of THIRTY (30) days.

During this period, the Senior Director, Adjudication Services may amend any minor error or omission not materially affecting the interest of any person. Therefore, any Applicant who considers the Adjudication Record to be contain minor inaccuracies or omissions, may within THIRTY (30) days of the date of display of the Adjudication Record, submit the details of such inaccuracies or omissions in the prescribed Form and manner.

Any person who objects to an Applicant's claim to ownership rights and interests in a parcel of land on the Adjudication Record, may within THIRTY (30) days of the date of display of the said Record submit the grounds for objection in the prescribed Form and manner.

The prescribed Forms (Amendment of the Adjudication Record or Objection to the Adjudication Record) are available at any National Land Agency office or via the Agencies website at: www.nla.gov.jm

All Requests for Amendment of the Adjudication Record or Objection to the Adjudication Record must be submitted using the prescribed Form to the Senior Director, Adjudication Services at:

National Land Agency

8 Ardenne Road


Kingston 10

Saint Andrew

This Record comprises applications for lands located within St. Catherine Block 6 (Part 4) and more particularly, being Cadastral Map Numbers:

- CM140613A-376
- CM140613B-434
- CM140674-45
- CM140677-102
- CM140678-368
- CM140679A-30
- CM140679B-239
- CM140680-361
- CM140681A-221
- CM140681B-348
- CM140682A-120
- CM140683-108
- CM140684-346
- CM140685-451
- CM140687-232

Display Date: June 23, 2022



Senior Director,
Adjudication Services

CM 141613A-376

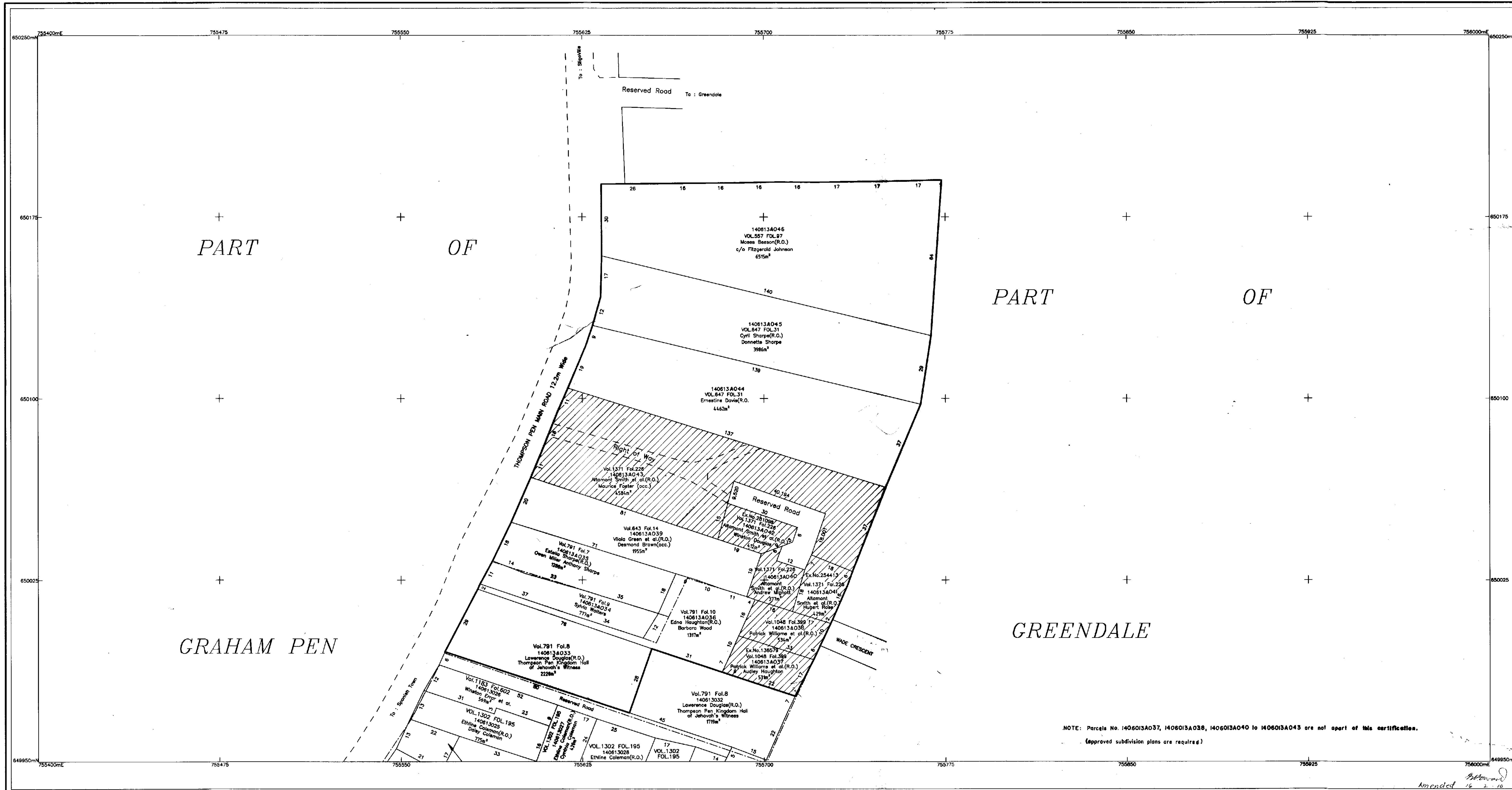
Deposited in the Office of Titles on
the 15th of March 2008 Under Section
6 (2) of Act No. 25 of 2005 and pursuant to
Gazette Order No. LN 121 dated December 5, 2008,
declaring the St. Catherine Project Area 1.

Registrar of Titles

Scale 1:750 Cadastral Map

JAMAICA

LAMP BLOCK 6 - SHEET 13A



NLA CADMAP
CHECKED

For Director of Surveys
Date 20.11.09

LEGEND

Volume and Folio
Property Boundary
Deposited Plan Boundary
Cully Drain/River
Registered Boundary


SURVEY DATUM : JAD2001

Projection: Lambert Conical Orthomorphic with one Standard Parallel
Spheroid: WGS 84
Unit of Measurement: Metre
Origin: 77 00 W. of Greenwich
False Co-ordinates of Origin: 18 00 N. of the Equator
Scale Factor at Origin: 750 000m Easting
850 000m Northing
1.000

Prepared by:

Approved by:

Cadmap Division
Director of Surveys



SCALE : 1cm To 7.5m R.F. 1/750
GRID INTERVAL 75m
CADASTRAL MAP
PART OF
GRAHAM PEN
ST. CATHERINE



Compiled by Land Management Consortium Ltd.
from Plans annexed to Registered Titles, Plans
by the Survey Department, Cadastral Records
certified by the Survey Department and field
observation of Property boundaries.
Compilation Date: March 2005
Users noting errors or omissions are asked
to return map to the Survey and Mapping
Division and it will be replaced.

Parcel Count Table	
No. of Clarification Parcels	#
No. of Registration Parcels	5
Total no. of Parcels	14

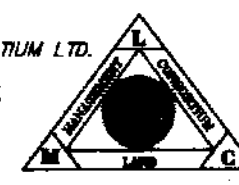
Example of Parcel Numbering

Parish	Block	Sheet	Parcel #
14	06	13	041
14	06	13	042
14	06	13	043
14	06	13	044
14	06	13	045
14	06	13	046
14	06	13	047
14	06	13	048
14	06	13	049
14	06	13	050

Certified that the area delineated on this map
form part of LAMP St. Catherine Project Area 1
Gazetted at Order No. LN 121 dated December 5, 2008
Dated the 20th of Nov. 2009

For Director of Survey

PREPARED BY
LAND MANAGEMENT CONSORTIUM LTD.
22 ANNETTE CRESCENT,
KINGSTON 10
Tel. 876-925-0899



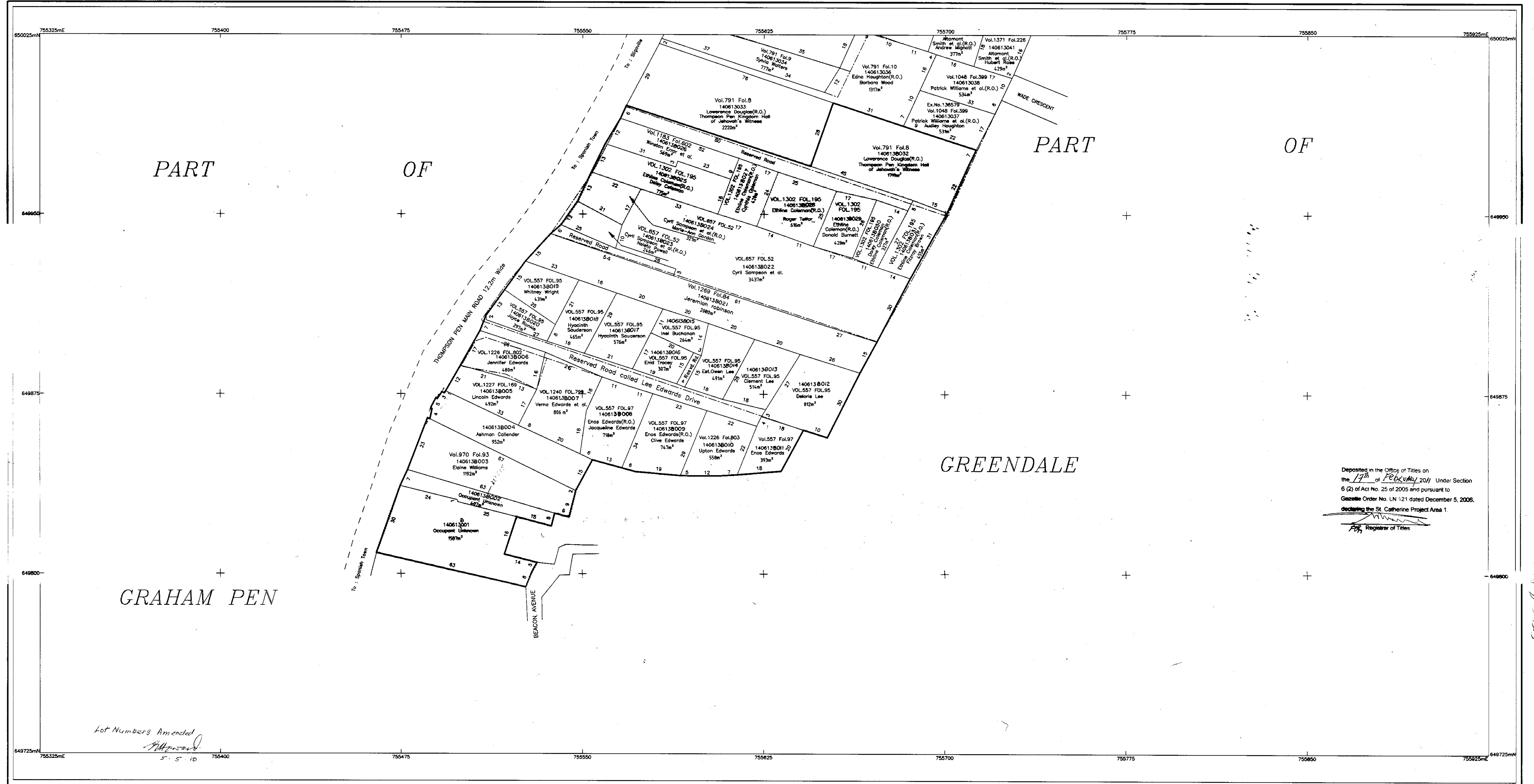
CM:1642218

14/10/11

Scale 1:750 Cadastral Map

JAMAICA

LAMP BLOCK 6 - SHEET 13B



Deposited in the Office of Titles on the 17th of February 2011 Under Section 6 (2) of Act No. 25 of 2005 and pursuant to Gazette Order No. LN 121 dated December 5, 2006, declaring the St. Catherine Project Area 1.

For Registrar of Titles

Lot Numbers Amended
S. S. 10

NLA CADMAP
CHECKED

For Director of Surveys
Date 20.11.09

LEGEND

Volume and Folio
Property Boundary
Deposited Plan Boundary
Gully/Drain/Vegetation
Registered Boundary

SURVEY DATUM : JAD2001

Projection: Lambert Conformal Orthographic with one Standard Parallel
Spheroid: 1825 84
Unit of Measurement: 77.00 W. of Greenwich
Origin: 18 00 W. of the Equator
False Co-ordinates of Origin: 750 000m Easting
Scale Factor at Origin: 650 000m Northing
1:200

Prepared by:

Cadmap Division

Approved by:

Director of Surveys

CADAstral MAP
PART OF
GRAHAM PEN
ST. CATHERINE

SCALE: 1cm To 7.5m R.P. 1/750
GRID INTERVAL 75m



Compiled by Land Management Consortium Ltd. from Plans annexed to Registered Titles, Plans by the Survey Department, Cadastral Records certified of the Survey Department and Field observation of Property boundaries.
Compilation Date: March 2005
Users noting errors or omissions are asked to return map to the Survey and Mapping Division and it will be replaced.

Parcel Count Table	
No. of Classification Parcels	12
No. of Registration Parcels	28
Total no. of Parcels	28

Example of Parcel Numbering			
Parish	14		
Block		06	
Sheet			13
Parcel			041
Parcel #	140613041		

Certified that the area delineated on this map form part of LAMP St. Catherine Project Area 1
Gazetted at Order No. LN 121 dated December 5, 2006.
Dated the 20th of Nov. 2009
For Director of Surveys
PREPARED BY
LAND MANAGEMENT CONSORTIUM LTD.
22 ANNETTE CRESCENT,
KINGSTON 10
Tel: 876-925-0800

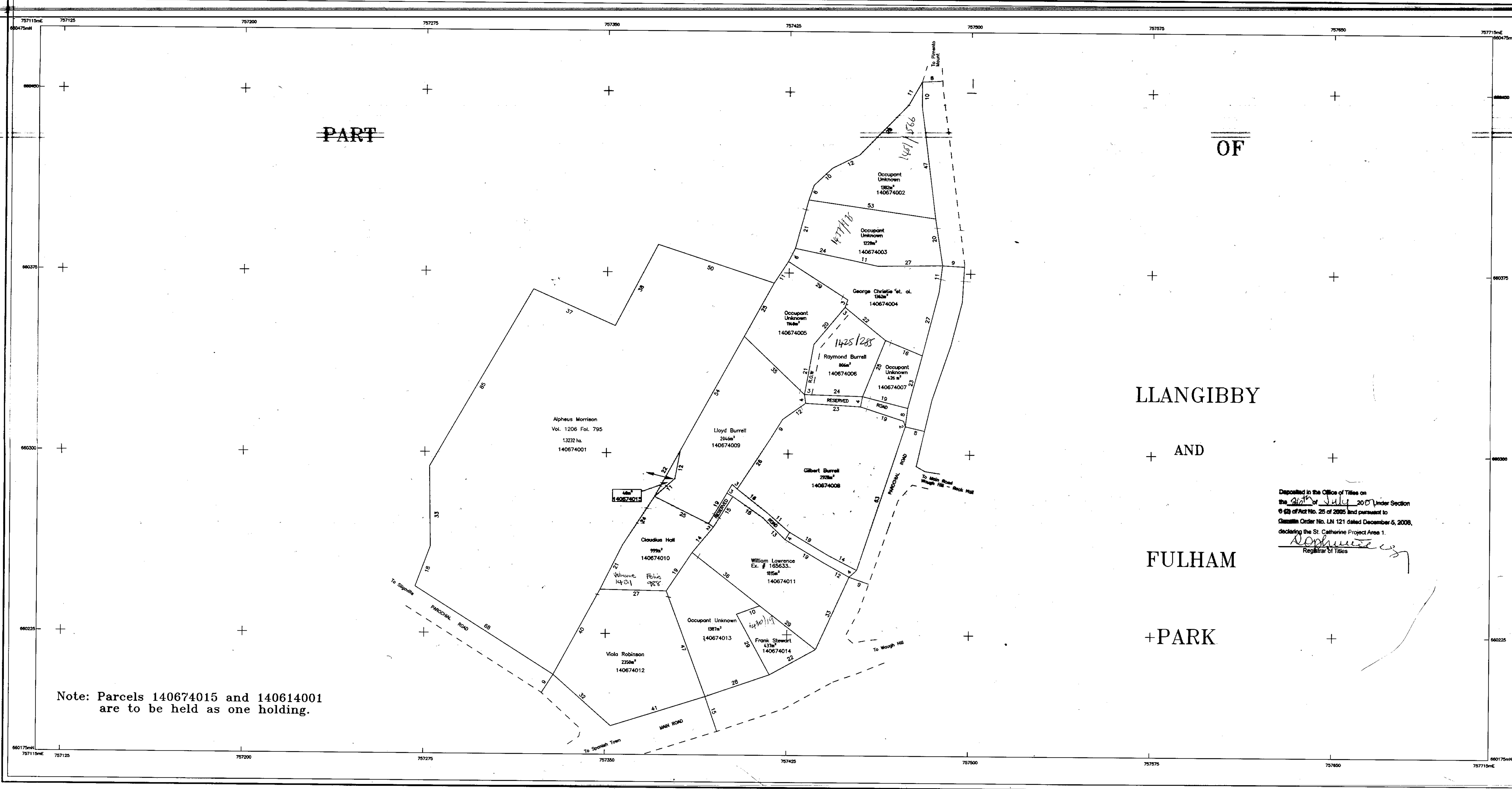
CM:1034463
L-14-06-013B
L-14-06-013B

CM140674-45

Scale 1: 750 Cadastral Map

JAMAICA

LAMP BLOCK 6 - SHEET 74



LLANGIBBY

AND

FULHAM

+PARK

Deposited in the Office of Titles on
the 20th of July 2001 Under Section
6 (2) of Act No. 25 of 2005 and pursuant to
Casselle Order No. LH 121 dated December 5, 2008,
declaring the St. Catherine Project Area 1.
Raphaella
Registrar of Titles

140674

NLA CADMAP

Alphonse
Surveyor General

SURVEY DATUM : JAD2004

Projection: Lambert Conformal Orthographic with
one Standard Parallel
Spheroid: WGS 84
Unit of Measurement: Metres
Origin: 77 00 W of Greenwich
18 00 N of the Equator
False Co-ordinates of Origin: 750 000m Easting
850 000m Northing
Scale Factor at Origin: 1.000

St. Catherine
PREPARED BY: LMC CADMAP DIV

CADAstral MAP
PART OF
LLANGIBBY
AND
FULHAM PARK
ST. CATHERINE



Controlled by Land Management Consortium Ltd.
from Plans submitted to Registered Titles. Plans
by the Survey Department, Certified Records
certified of the Survey Department and Field
observation of Property boundaries.
Compilation Date: June 2004
Users noting errors or omissions are asked
to return map to the Survey and Mapping
Division and it will be replaced.

Parcel Count 2008	
No. of Clarification Parcels	7
No. of Registration Parcels	14
Total no. of Parcels	15

Example of Parcel Shading			
Parcel	PA		
Block	06		
Sheet		74	
Parcel			001
Parcel #	140674001		

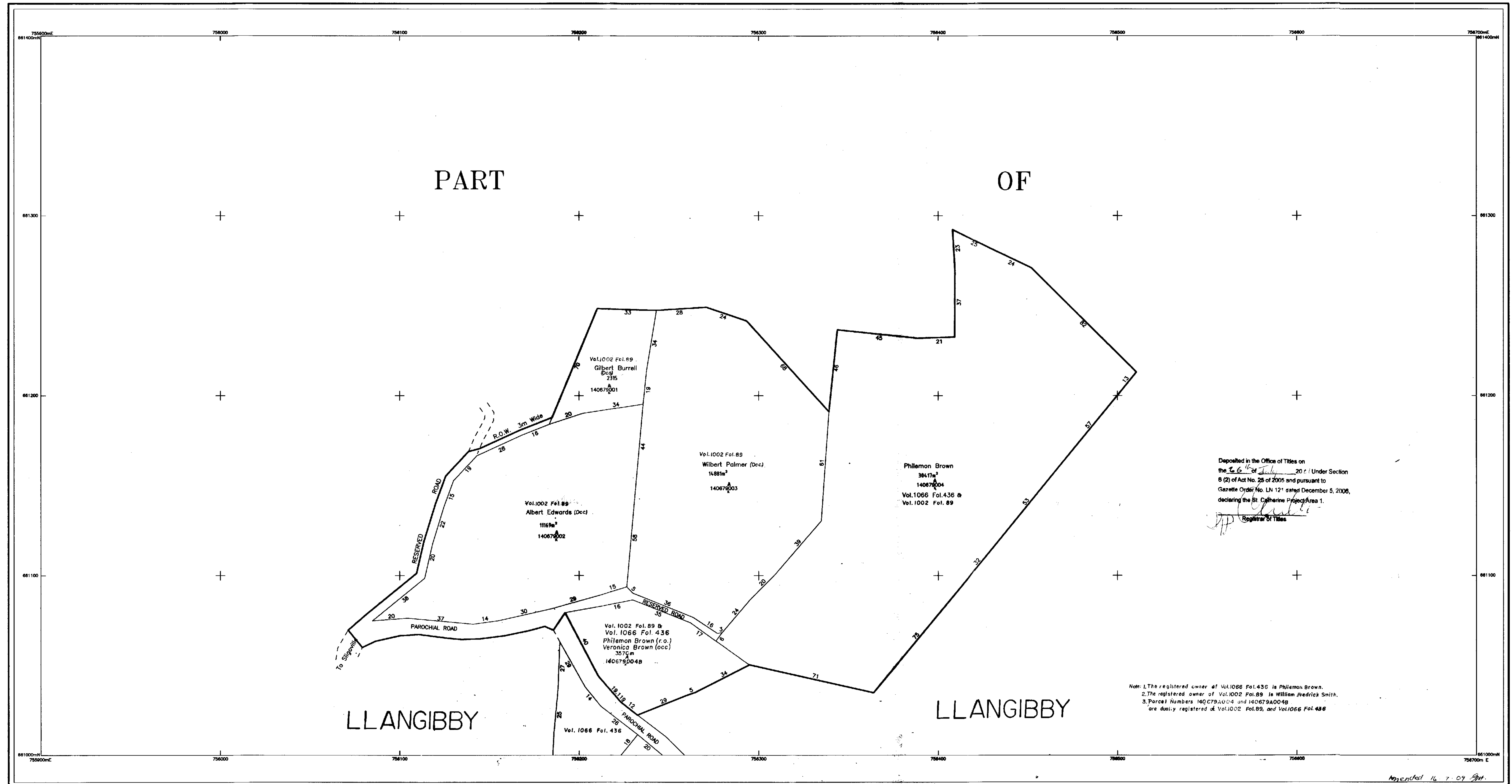
LAND MANAGEMENT CONSORTIUM LTD.
18 BELMONT ROAD
NASSAU 5
Tel. 878-025-0886

CM140679A-30

Scale 1:1000 Cadastral Map

JAMAICA

LAMP BLOCK 6 - SHEET 79A



NLA CADMAP
CHECKED

For Director of Surveys
Date 17th July 2006

LEGEND

Volume and Folio ----- 1004/707
Property Boundary -----
Deposited Plan Boundary -----
Gully/Drain/River -----
Registered Boundary -----

SURVEY DATUM : JAD2001

Projection: Lambert Conformal Orthomorphic with one Standard Parallel
Spheroid: WGS 84
Unit of Measurement: Metres
Origin: 77 00 W of Greenwich
False Co-ordinates of Origin: 18 00 N of the Equator
Scale Factor at Origin: 750 000m Easting
650 000m Northing
1.000

PREPARED BY: LMC

SCALE : 1cm To 10m R.F. 1/1000
and interval 10cm

CADASTRAL MAP
PART OF
LLANGIBBY
ST. CATHERINE



Compiled by Land Management Consortium Ltd.
from Plans submitted to Registered Titles, Plans
by the Survey Department, Cadastral Records
certified of the Survey Department and Field
observation of Property boundaries.
Compilation Date: June 2004
Users noting errors or omissions are asked to
return map to the Surveys and Mapping
Division and it will be replaced.

Parcel Count Table	
No. of Classification Parcels	1
No. of Registration Parcels	3
Total no. of Parcels	4

Example of Parcel Numbering			
Parish	14		
Block		06	
Sheet			79
Parcel			001
Parcel #	140679001		

Certified that the area delineated on this map
form part of LAMP St. Catherine Project Area 1
Gazetted at Order No. LN 121 dated December 5, 2006
Dated the 15th of May 2007

for Director of Survey

PREPARED BY
LAND MANAGEMENT CONSORTIUM LTD.
22 ANNETTE CRESCENT,
KINGSTON 10
Tel. 878-825-0898



L 140679A

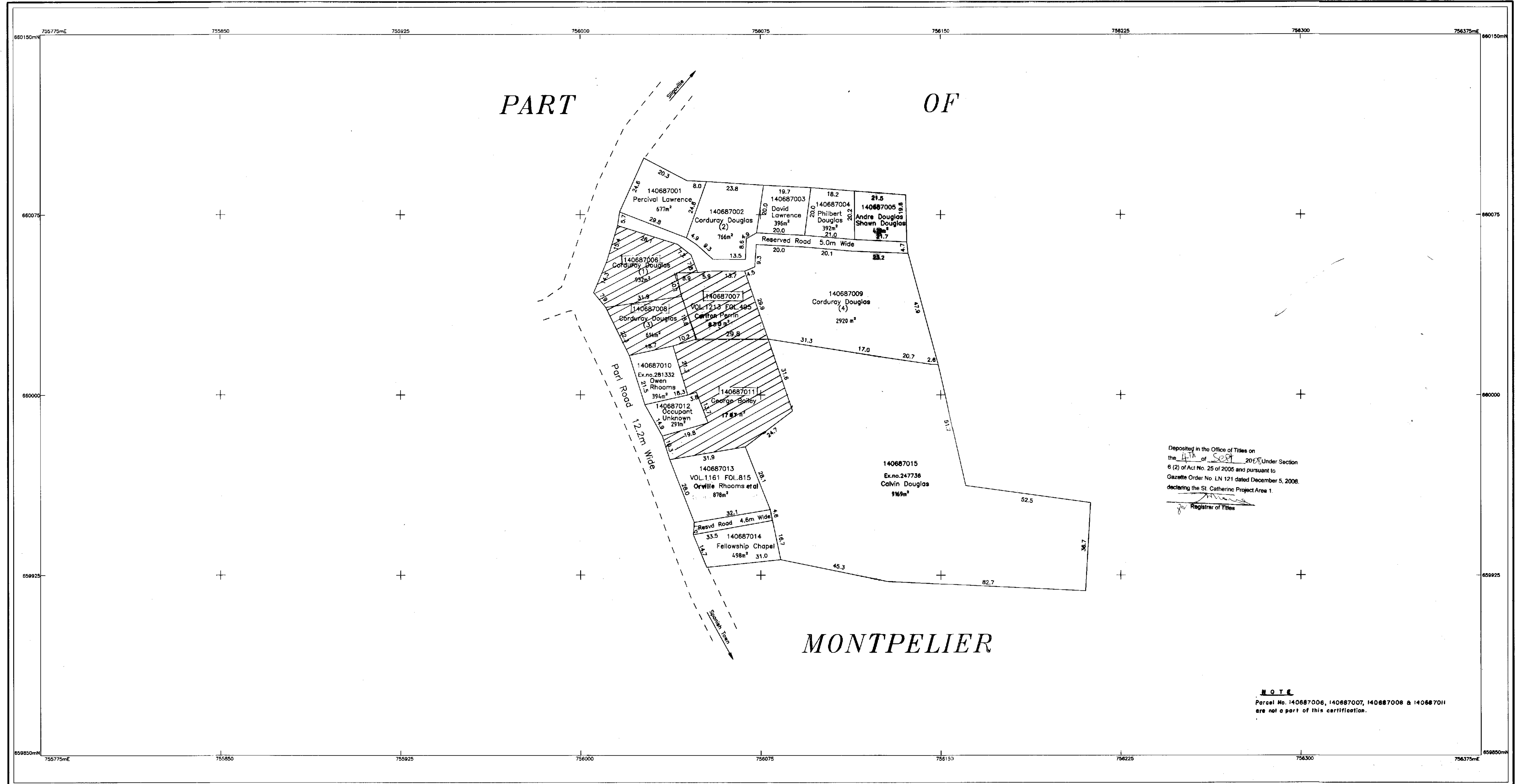
CM140687-232

232

Scale 1:750 Cadastral Map

JAMAICA

LAMP BLOCK 6 - SHEET 87



CM: 1556555
L 14 06 87

NLA CADMAP
CHECKED
For Director of Surveys
Date 5.8.08

LEGEND
Volume and Folio ----- 1884/747
Property Boundary -----
Deposited Plan Boundary -----
Gully/Drain/River -----

SURVEY DATUM : JAD2001
Projection: Lambert Conical Orthomorphic with one Standard Parallel
Spheroid: WGS 84
Unit of Measurement: Metre
Origin: 77 00 W of Greenwich
False Co-ordinates of Origin: 18 00 N of the Equator
Scale Factor at Origin: 750 000m Easting
650 000m Northing
1:000

Prepared by: [Signature]
Cadmap Division
Approved by: [Signature]
Director of Surveys

SCALE : 1cm To 7.5m R.F. 1/750
GRAPHIC SCALE 7.5 0 7.5 15.0 22.5 30.0 37.5 45.0 52.5 60.0 67.5 75.0 82.5 metres

CADAstral MAP
PART OF
MONTPELIER
ST. CATHERINE



Compiled by Land Management Consortium Ltd.
from Plans annexed to Registered Titles, Plans
by the Survey Department, Cadastral Records
certified of the Survey Department and Field
observation of Property boundaries.
Compilation Date: May 2004.
Users noting errors or omissions are asked
to return map to the Survey and Mapping
Division and it will be replaced.

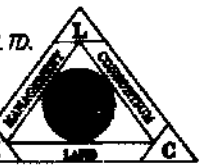
Parcel Count Table

No. of Clarification Parcels	2
No. of Regularisation Parcels	13
Total no. of Parcels	15

Example of Parcel Numbering

Parcel	14		
Block	06		
Sheet		87	
Parcel			001
Parcel #	140687001		

Certified that the area delineated on this map
form part of LAMP St. Catherine Project Area 1
Gazetted as Order No. LN 121 dated December 5, 2008.
Dated the 5th of August 2008
[Signature]
FOI Director of Surveys
PREPARED BY
LAND MANAGEMENT CONSORTIUM LTD.
18 BELMONT ROAD
KINGSTON 5
Tel. 876-925-0899



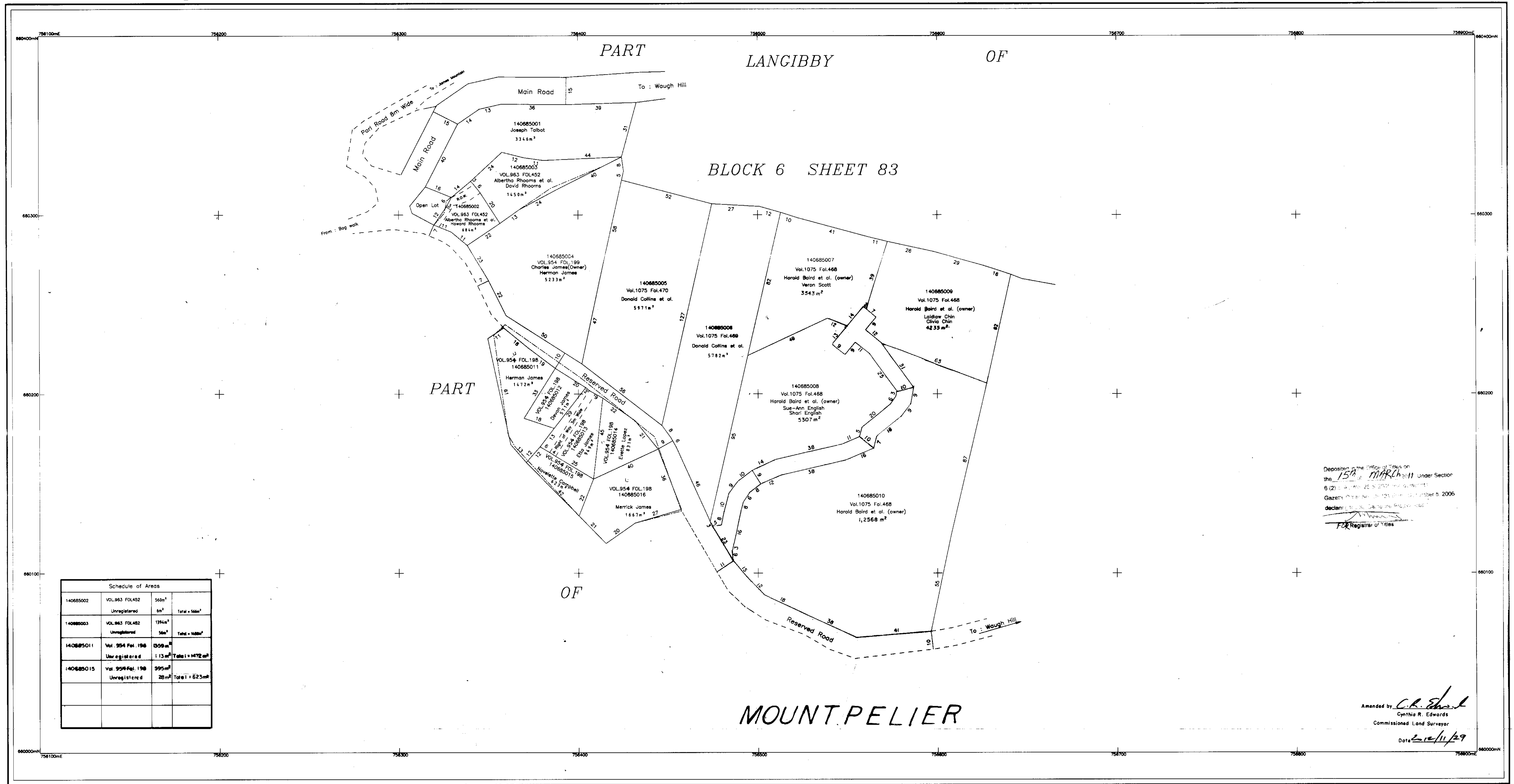
Call 14668-451

451

Scale 1:1000 Cadastral Map

JAMAICA

LAMP BLOCK 6 - SHEET 85



Schedule of Areas			
140685002	VOL. 963 FOL. 452	560m ²	
	Unregistered	560m ²	Total = 560m ²
140685003	VOL. 963 FOL. 452	134m ²	
	Unregistered	134m ²	Total = 134m ²
140685011	Vol. 954 Fol. 198	359m ²	
	Unregistered	113m ²	Total = 472m ²
140685015	Vol. 954 Fol. 198	595m ²	
	Unregistered	28m ²	Total = 623m ²

Deposited in the Office of Titles on the 15th March 2011 Under Section 6(2) of the Land Management Act, 2006. Gazetted in the Gazette of Jamaica, Vol. 121, Number 5, 2006. Declared to be a Land Management Project Area.

Amended by *C.R. Edwards*
Cynthia R. Edwards
Commissioned Land Surveyor
Date 20/11/29

NLA CADMAP
CHECKED

For Director of Surveys
Date 17.10.10

Volume and Folio
Property Boundary
Deposited Plan Boundary
Cully/Drain/River
Registered Boundary

SURVEY DATUM : JAD2001
Projection: Lambert Conformal Orthomorphic with one Standard Parallel
Spheroid: WGS 84
Unit of Measurement: Metre
Origin: 77 00 W of Greenwich
False Co-ordinates of Origin: 18 00 N of the Equator
Scale Factor at Origin: 750 000m Easting
850 000m Northing
1.000

Prepared by: Cadmap Division
Approved by: Director of Surveys

SCALE : 1cm To 10m R.F. 1/1000
GRID INTERVAL 100m
CADASTRAL MAP
PART OF
MOUNTPELIER AND LANGIBBY
ST. CATHERINE



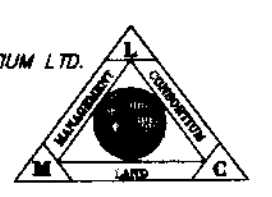
Compiled by Land Management Consortium Ltd. from Plans annexed to Registered Titles. Plans by the Survey Department, Cadastral Records certified of the Survey Department and Field observation of Property boundaries.
Compilation Date: July 2004
Users noting errors or omissions are asked to return map to the Survey and Mapping Division and it will be replaced.

Parcel Count Table	
No. of Clarification Parcels	5
No. of Regularisation Parcels	11
Total no. of Parcels	16

Example of Parcel Numbering			
Porch	14		
Block		06	
Sheet			75
Parcel			041
Parcel #	140678041		

Certified that the area delineated on this map form part of LAMP S. Catherine Project Area 1. Gazetted at Order No. LN 121 dated December 5, 2006. Dated the 19th Oct. 2010

Prepared by
LAND MANAGEMENT CONSORTIUM LTD.
22 ANNETTE CRESCENT,
KINGSTON 10
Tel. 876-925-0699

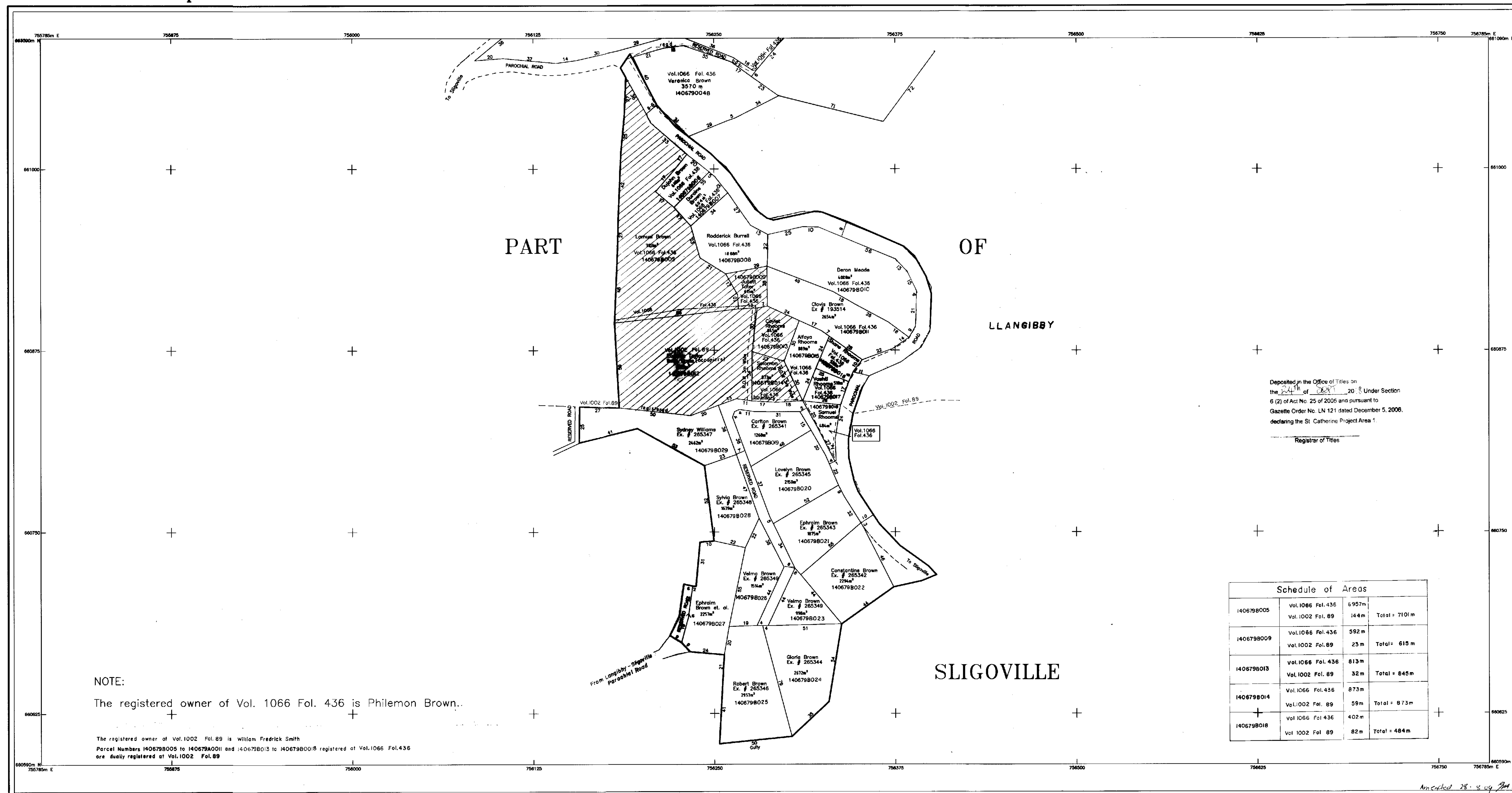


CM 140679B

Scale 1:1250 Cadastral Map

JAMAICA

LAMP BLOCK 6 - SHEET 79B



MLA CADMAP
CHECKED
For Director of Survey
Date 25. 9. 09

LEGEND
Volume and Folio
Property Boundary
Deposited Plan Boundary
Gully/Drain/River
Registered Boundary

SURVEY DATUM : JAD2001
Projection: Lambert Conformal Conic with one Standard Parallel
Spheroid: WGS 84
Unit of Measurement: 77.00 W. of Greenwich
Origin: 18.00 N. of the Equator
False Co-ordinates of Origin: 750 000m Easting 650 000m Northing
Scale Factor at Origin: 1.000

SCALE : 1cm To 12.5m R.P. 1/1250
GRID INTERVAL 125m
PART OF
SLIGOVILLE & LLANGIBBY
ST. CATHERINE



Compiled by Land Management Consortium Ltd.
from Plans entered to Registered Titles. Plans
by the Survey Department, Cadastral Records
certified of the Survey Department and Field
observation of Property boundaries.
Compilation Date: June 2004
Users noting errors or omissions are asked to
return map to the Survey and Mapping
Division and it will be replaced.

Parcel Count Table	
No. of Certification Parcels	1
No. of Registration Parcels	24
Total no. of Parcels	25

Example of Parcel Numbering	
Parish	14
Block	06
Sheet	79
Parcel	029
Parcel #	140679029

Certified that the area delineated on this map
form part of LAMP St. Catherine Project Area 1
Gazetted at Order No. LN 121 dated December 5, 2006
Dated the 25th of August 2008

For Director of Survey
PREPARED BY
LAND MANAGEMENT CONSORTIUM LTD.
22 ANNETTE CRESCENT,
KINGSTON 10
Tel. 876-925-0699



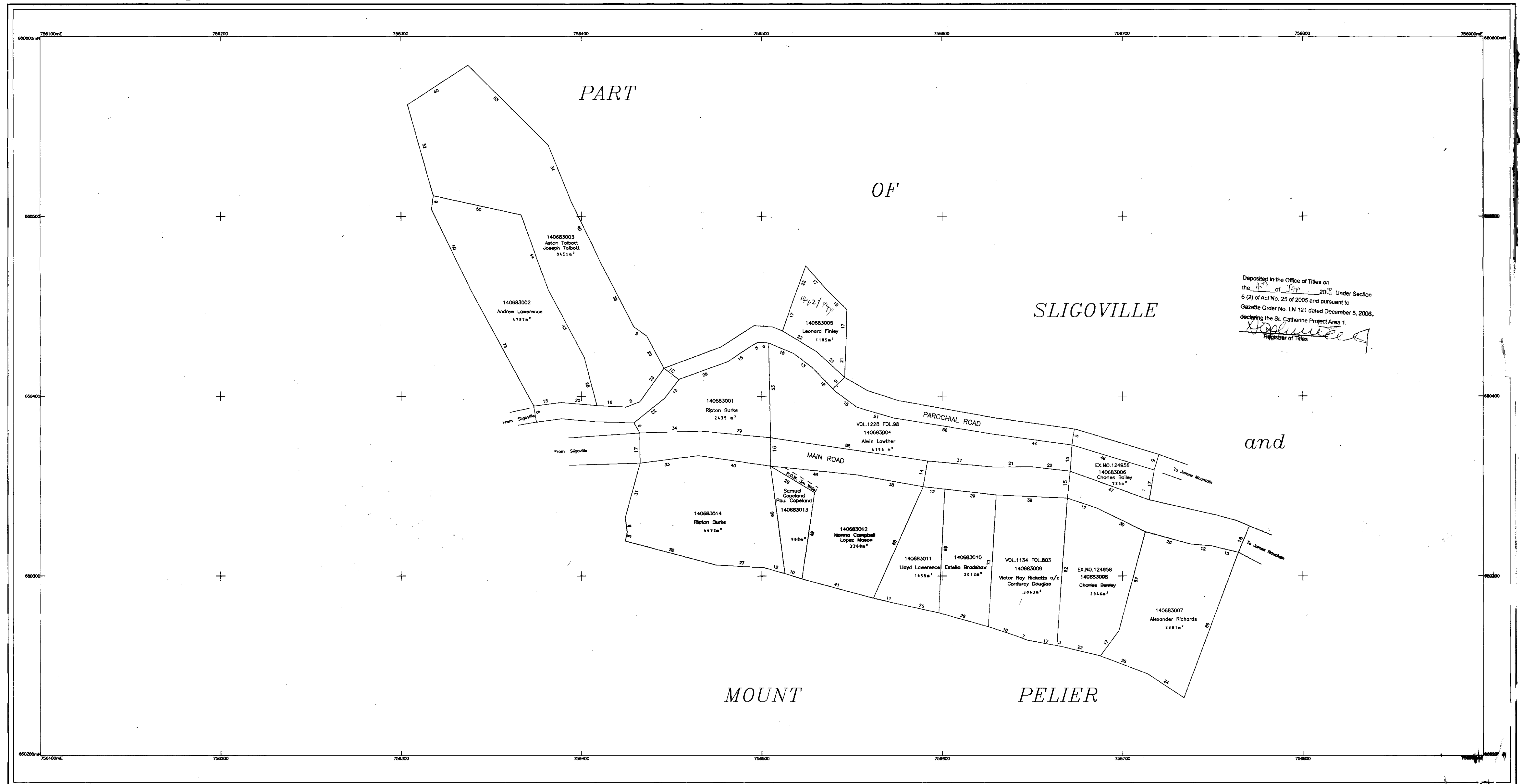
L14 06 79B 1560 50

CM 140683-108

Scale 1:1000 Cadastral Map

JAMAICA

LAMP BLOCK 6 - SHEET 83



Deposited in the Office of Titles on the 14th of Jan 2008 Under Section 6 (2) of Act No. 25 of 2005 and pursuant to Gazette Order No. LN 121 dated December 5, 2006, declaring the St. Catherine Project Area 1.

[Signature]
Registrar of Titles

L 14 0683 CM 1506997

Certified that the area delineated on this map form part of LAMP St. Catherine Project Area 1
Gazetted at Order No. LN 121 dated December 5, 2006.
Dated the 21st of Dec 2007

[Signature]
For Director of Survey

LEGEND

Volume and Folio ----- 1084/747
Property Boundary -----
Deposited Plans Boundary -----
Cadastral Boundary -----
Registered Boundary -----

SURVEY DATUM : JAD2001

Projection: Lambert Conformal Orthomorphic with one Standard Parallel
Spheroid: WGS 84
Unit of Measurement: Metre
Origin: 77 00 W of Greenwich
False Co-ordinates of Origin: 16 00 N of the Equator
Scale Factor at Origin: 750 000m Northings 1.000

[Signature]
PREPARED BY: LMC CADMAP DIV

SCALE : 1cm To 10m R.F. 1/1000
GRID INTERVAL: 100m

CADAstral MAP
PART OF
SLIGOVILLE & MOUNT PELIER
ST. CATHERINE

GN



Compiled by Land Management Consortium Ltd. from Plans annexed to Registered Titles. Plans by the Survey Department, Cadastral Records certified of the Survey Department and Field observation of Property boundaries.

Compilation Date: September 2004

Users noting errors or omissions are asked to return copy to the Survey and Mapping Division and it will be replaced.

Parcel Count Table			
No. of Certification Parcels	2		
No. of Registration Parcels	12		
Total no. of Parcels	14		

Example of Parcel Numbering

Parish	14			
Block	06			
Sheet		83		
Parcel			041	
Parcel #	140683041			

NLA CADMAP
CHECKED

[Signature]
For Director of Survey
Date: 30.10.08

PREPARED BY:
LAND MANAGEMENT CONSORTIUM LTD.

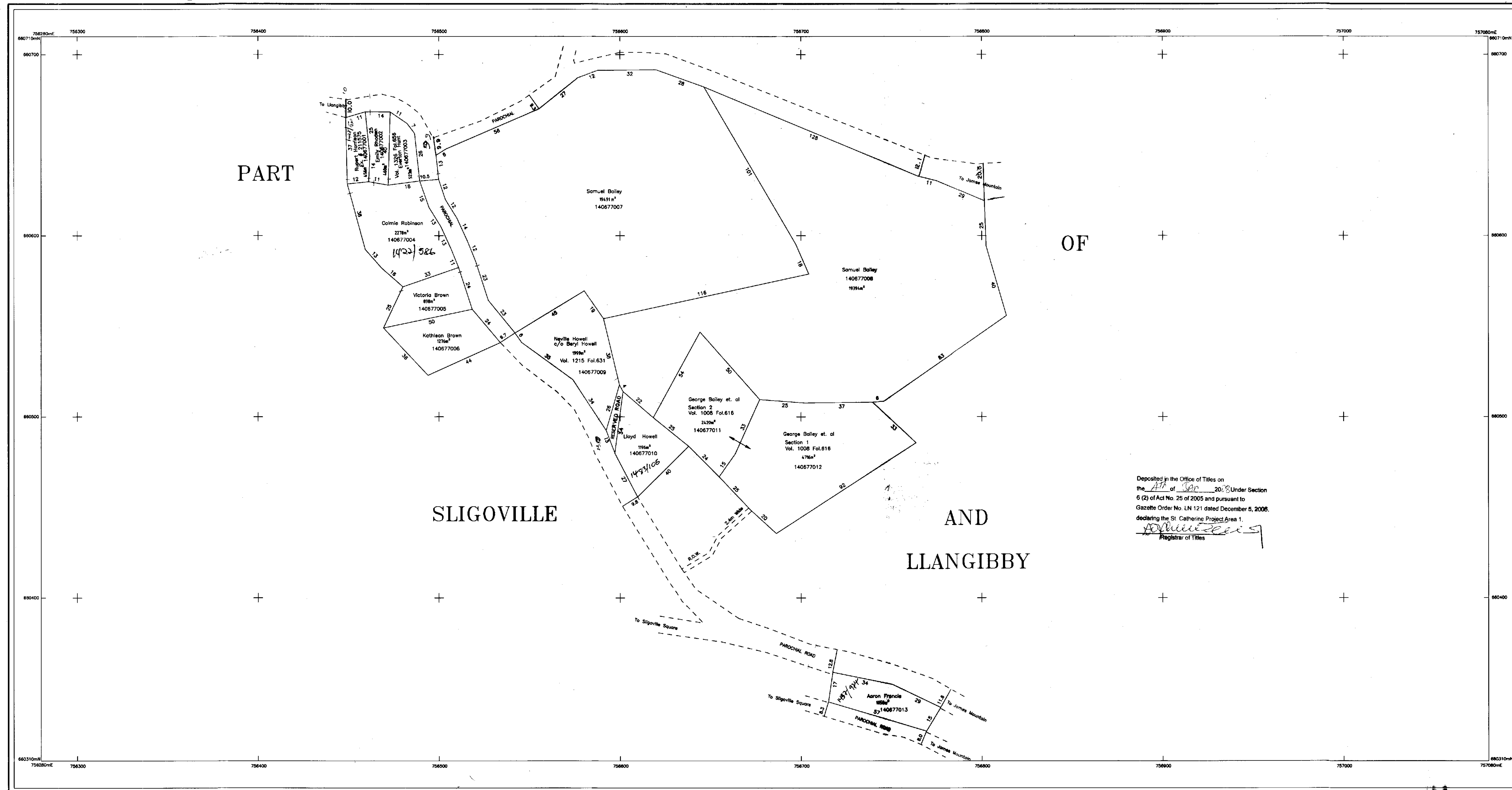
22 ANNETTE CRESCENT,
KINGSTON 10
Tel. 876-825-0888

CM 140677-102

Scale 1:1000 Cadastral Map

JAMAICA

LAMP BLOCK 6 - SHEET 77



CM 1506956
L 140677

Certified that the area delineated on this map
form part of LAMP St. Catherine Project Area 1
Gazetted at Order No. LN 121 dated December 5, 2006
Dated the 21st Dec 2007

[Signature]
Director of Survey

LEGEND
Volume and Folio ----- 1086/747
Property Boundary -----
Deposited Plan Boundary -----
Gully/Drain/River -----
Registered Boundary -----

SURVEY DATUM : JAD2001

Projection: Lambert Conformal Orthomorphic with one Standard Parallel
Spheroid: WGS 84
Unit of Measurement: Metre
Origin: 77.00 W of Greenwich
False Co-ordinates of Origin: 10 00 N of the Equator
Scale Factor at Origin: 850 000m Northing 1.000

Prepared by:

[Signature]
Cadmap Division

Approved by:

Director of Surveys

metres 10 0 10 20 30 40 50 60 70 80 90 100 110 metres

SCALE : 1cm To 10m R.F. 1/1000
GRID INTERVAL 100m
CADASTRAL MAP
PART OF
SLIGOVILLE
AND
LLANGIBBY
ST. CATHERINE




Compiled by Land Management Consortium Ltd.
from Plans annexed to Registered Titles, Plans
by the Survey Department, Cadastral Records
certified by the Survey Department and field
observation of Property boundaries.
Compilation Date: August 2004
Users noting errors or omissions are asked
to return map to the Surveys and Mapping
Division and it will be replaced.

Parcel Count Table	
No. of Identification Parcels	03
No. of Registration Parcels	10
Total no. of Parcels	13

Example of Parcel Numbering

Parish	14		
Block	06		
Sheet		77	
Parcel			001
Parcel #	140677001		



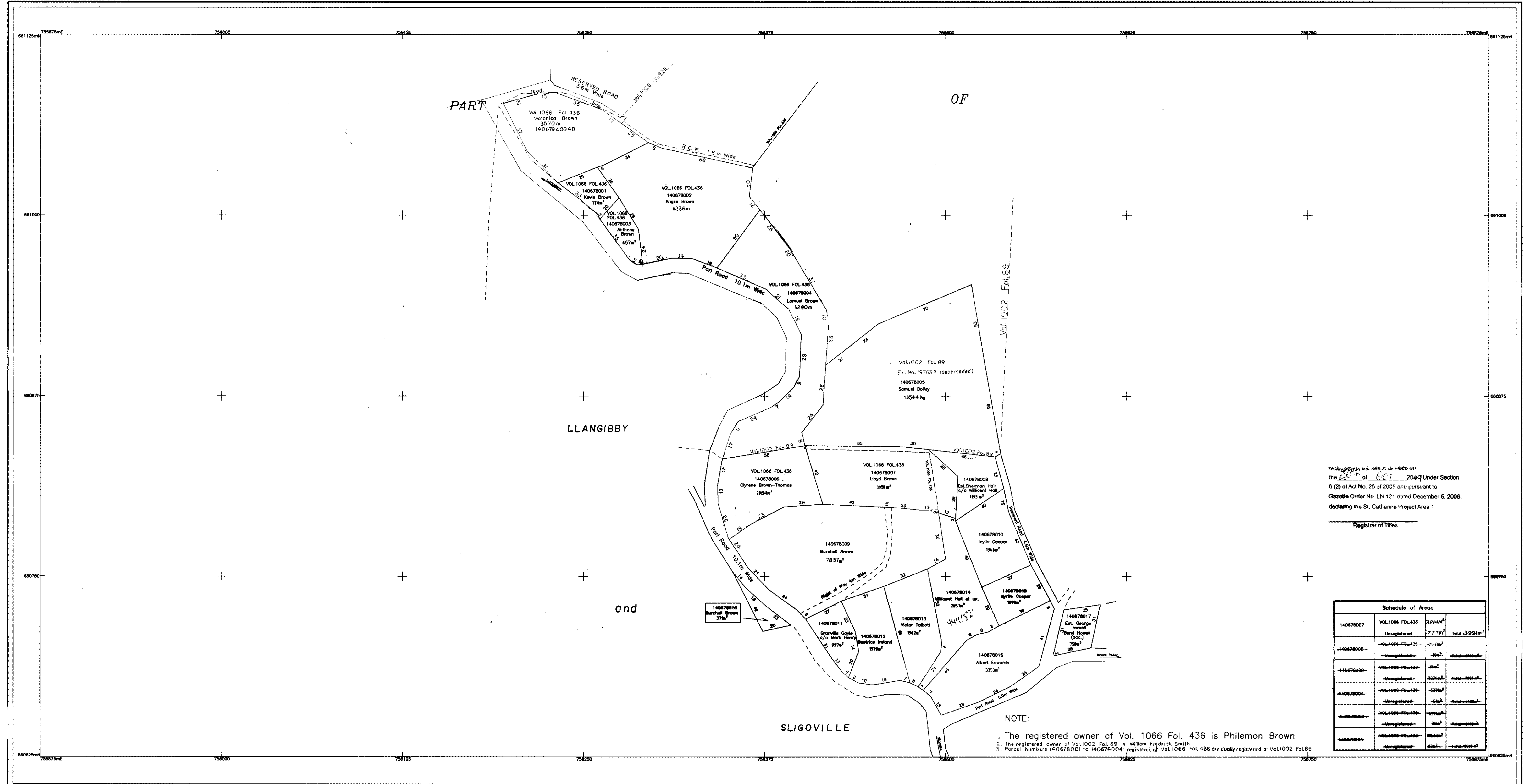
PREPARED BY
LAND MANAGEMENT CONSORTIUM LTD.
22 ANNETTE CRESCENT,
KINGSTON 10
Tel. 876-925-0699

CM 140678-368

Scale 1:1250 Cadastral Map

JAMAICA

LAMP BLOCK 6 - SHEET 78



NLA CADMAP
CHECKED

For Director of Surveys
Date 21/9/07

LEGEND

Volume and Folio --- 1066/436
Property Boundary ---
Deposited Plan Boundary ---
Gully/Drain/River ---
Registered Boundary ---

SURVEY DATUM : JAD2001

Projection: Lambert Conformal Orthographic with one Standard Parallel
Spheroid: WGS 84
Unit of Measurement: Metre
Origin: 77.00 W of Greenwich
False Co-ordinates of Origin: 18 00 N of the Equator
Scale Factor at Origin: 750 000m Easting
650 000m Northing
1.000

metres 12.5 0 12.5 25.0 37.5 50.0 62.5 75.0 87.5 100.0 112.5 125.0 137.5 metres

SCALE : 1cm To 12.5m R.F. 1/1250

CADAstral MAP
PART OF
SLIGOVILLE
and
LLANGIBBY
ST. CATHERINE

GN



Compiled by Land Management Consortium Ltd.
from Plans conveyed to Registered Titles, Plans
by the Survey Department, Cadastral Records
certified of the Survey Department and Field
observation of Property boundaries.
Compilation Date: February 2004
Users noting errors or omissions are asked
to return map to the Survey and Mapping
Division and it will be replaced.

Parcel Count Table
No. of Certificate Parcels
No. of Registered Parcels
Total No. of Parcels

Example of Parcel Numbering

Parish	14		
Block		06	
Sheet			78
Parcel			009
Parcel #	140678009		

Certified that the area delineated on this map
form part of LAMP St. Catherine Project Area 1
Gazetted at Order No. LN 121 dated December 5, 2006.
Dated the 21/9/07 Signed 20/07

FOR Director of Surveys

PREPARED BY
LAND MANAGEMENT CONSORTIUM LTD.
22 ANNETTE CRESCENT,
KINGSTON 10
Tel. 876-925-0699

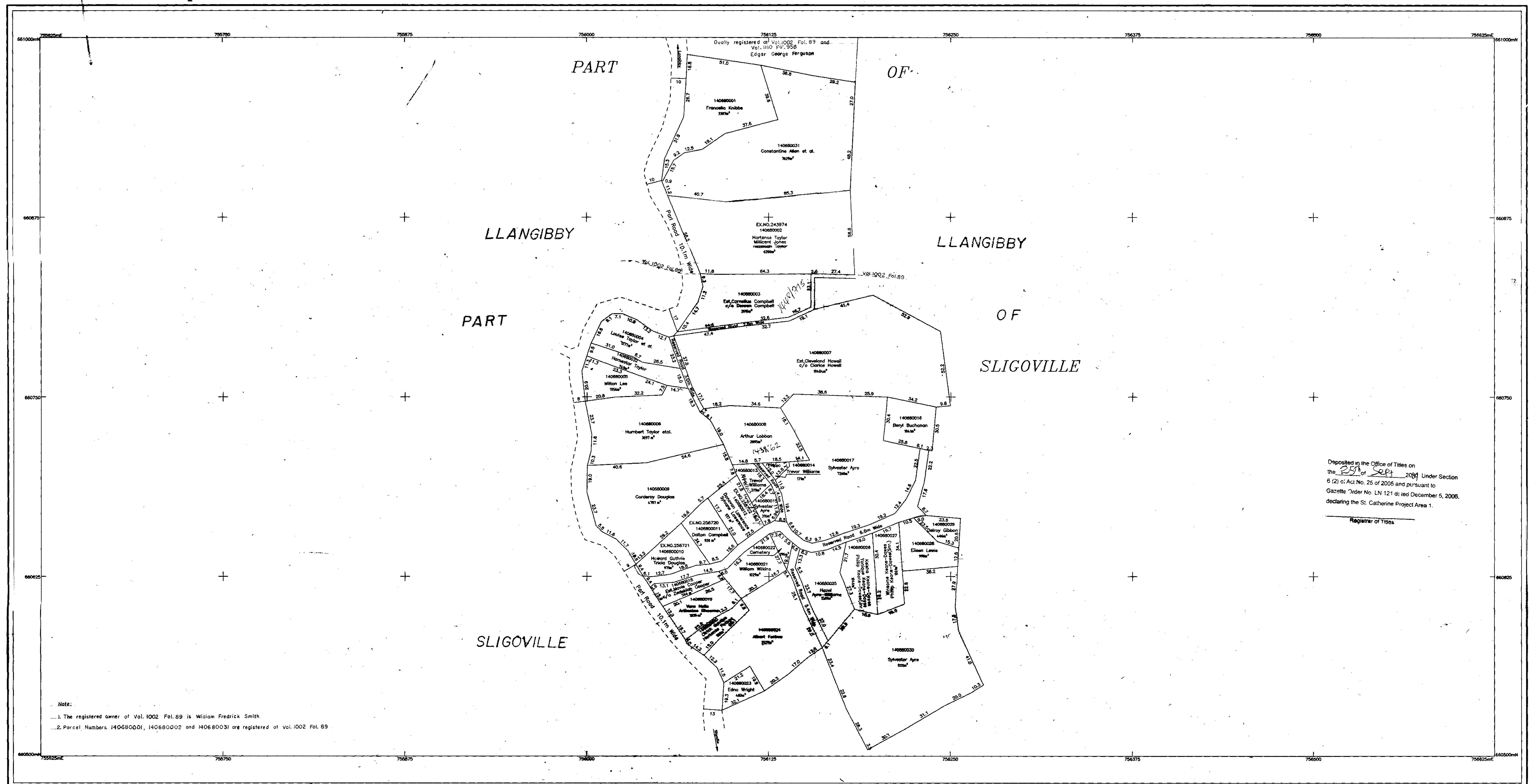


CM 1621184
L140678

Scale 1:1250 Cadastral Map

JAMAICA

LAMP BLOCK 6 – SHEET 80



Deposited in the Office of Titles on
the 25th of Sept 2009 Under Section
6 (2) of Act No. 25 of 2005 and pursuant to
Gazette Order No. LN 121 dated December 5, 2006,
declaring the St. Catherine Project Area 1.

Registrar of Titles

Note:

2. Porcel. Numbers 140680001, 140680002 and 140680031 are registered at vol.1002 Fol. 89

**NLA CADMAP
CHECKED**

K. McDonald
For Director of Savings

Date 20.7.09
Prasanna
14.8.09

SURVEY DATUM : JAD2001

Projection: Lambert Conical Orthomorphic with
 one Standard Parallel
 Spheroid: WGS 84
 Unit of Measurement: Metre
 Origin: 77 00 W of Greenwich
 18 00 N of the Equator
 False Co-ordinates of Origin: 750 000m Easting
 650 000m Northing
 Scale Factor at Origin: 1.000

PREPARED BY: LMC

CADASTRAL MAP
PART OF
SLIGOVILLE
and PART OF
LLANGIBBY
ST. CATHERINE



Compiled by Land Management Consortium Ltd.
from Plans annexed to Registered Titles, Plans
by the Survey Department, Cadastral Records
certified of the Survey Department and Field
observation of Property boundaries.

Compilation Date: February 2004

Users noting errors or omissions are asked
to return map to the Surveys and Mapping
Division and it will be replaced.

No. of Clarification Parcels	0
No. of Registration Parcels	32
Total no. of Parcels	32

Example of Parcel Numbering

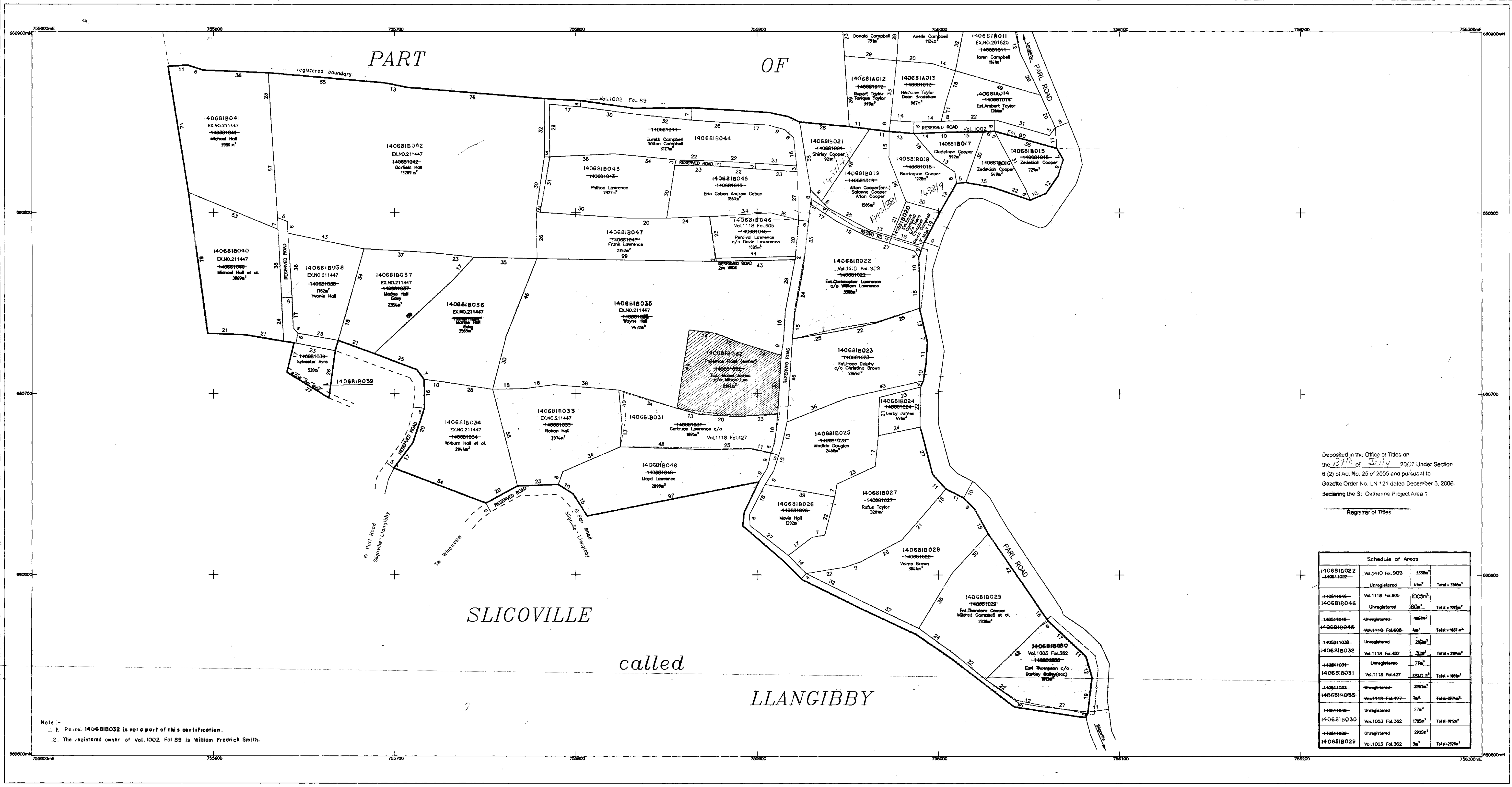
Parish	74			
Block		06		
Sheet			80	
Parcel				009
Parcel #	140680009			

Certified that the area delineated on this map
form part of LAMP St. Catherine Project Area 1
Gazetted at Order No. LN 121 dated December 5, 2008.
Dated this 20th of July 2009

FOR Director of Survey

PREPARED BY
LAND MANAGEMENT CONSORTIUM LTD.
22 ANNETTE CRESCENT,
KINGSTON 10
Tel. 876-925-0699





Deposited in the Office of Titles on the 27th of July 2009 Under Section 6 (2) of Act No. 25 of 2005 and pursuant to Gazette Order No. LN 121 dated December 5, 2006 declaring the St. Catherine Project Area 1

Registrar of Titles

Schedule of Areas			
140681B022	Vol.1410 Fol. 909	233m ²	
140681B022	Unregistered	51m ²	Total = 284m ²
140681B046	Vol.1118 Fol. 605	1000m ²	
140681B046	Unregistered	80m ²	Total = 1080m ²
140681B046	Unregistered	492m ²	
140681B046	Vol.1118 Fol. 605	4m ²	Total = 1574m ²
140681B032	Unregistered	252m ²	
140681B032	Vol.1118 Fol. 427	23m ²	Total = 275m ²
140681B031	Unregistered	71m ²	
140681B031	Vol.1118 Fol. 427	1210m ²	Total = 1281m ²
140681B033	Unregistered	206m ²	
140681B033	Vol.1118 Fol. 427	7m ²	Total = 213m ²
140681B030	Unregistered	27m ²	
140681B030	Vol.1003 Fol. 362	1785m ²	Total = 1812m ²
140681B029	Unregistered	2925m ²	
140681B029	Vol.1003 Fol. 362	3m ²	Total = 2928m ²

JLA CADMAP CHECKED
For Director of Surveys
17.6.09

LEGEND

Volume and Folio
Property Boundary
Deposited Plan Boundary
Gully/Drain/River
Registered Boundary

SURVEY DATUM : JAD2001

Projection: Lambert Conformal Orthographic with one Standard Parallel
Spheroid: WGS 84
Unit of Measurement: Metres
Origin: 77 00 W of Greenwich
False Co-ordinates of Origin: 18 00 N of the Equator
Scale Factor at Origin: 750 000m Easting
650 000m Northing
1.000

SCALE : 1cm To 10m R.F. 1/1000
CADASTRAL MAP
PART OF
SLIGOVILLE
called
LLANGIBBY
ST. CATHERINE

Compiled by Land Management Consortium Ltd.
from Plans annexed to Registered Titles, Plans by the Survey Department, Cadastral Records certified by the Survey Department and field observation of property boundaries.
Compilation Date: July 2003
Users noting errors or omissions are asked to return map to the Surveys and Mapping Division and it will be replaced.

Parcel Count Table	
No. of Clarification Parcels	4
No. of Regularisation Parcels	28
Total no. of Parcels	33

Example of Parcel Numbering			
Parish	14		
Block	03		
Sheet		25	
Parcel			041
Parcel #	140325041		

Certified that the area delineated on this map form part of LAMP St. Catherine Project Area 1
Gazetted at Order No. LN 121 dated December 5, 2006
Dated the 17th of JUNE 20 09
Director of Surveys

PREPARED BY
LAND MANAGEMENT CONSORTIUM LTD.
22 ANNETTE CRESCENT,
KINGSTON 10
Tel. 876-925-0699

1608826
81B
14 06 81B