







<div><div><div>ADJUDICATION RECORD</div><div>PURSUANT TO SECTION 8A (1) (a) and 8A (1) (g) OF THE</div><div>REGISTRATION OF TITLES CADASTRAL MAPPING AND TENURE CLARIFICATION (SPECIAL PROVISIONS) ACT</div></div></div>																			
SYSTEMATIC ADJUDICATION AREA : BLOCK 3 PART II (PART 1) PARTS OF AGGREY COTTAGE, AUGUST TOWN, BELLE, BELLEVUE PEN, BERWICK, BIG WOODS, BLUE PIECE DISTRICT, BYBOOK, CHURCH ROAD, COCOA WALK, COMMODORE, CRAWLE, GRAYS HILL, HARKERS HALL, HIGH MOUNTAIN, KNOLLIS, MAGAZINE, MORRIS HALL, MOUNT OLIVE, PRINCESSFIELD, RIVERSDALE, ROSE HALL, SHENTON, SWAMP LANE, WALLENS, WATERCOURSE, WEST PROSPECT, WILLIAMSFIELD, WILLOWDENE, ST. CATHERINE																			
	LAND INFORMATION									PERSONAL DETAILS			OCCUPANCY DETAILS						
APPLICATION NO.	CADASTRAL MAP NUMBER	CADASTRAL MAP PARCEL NUMBER	LAND VALUATION NUMBER	AREA	PLACE	PARISH	VOLUME/FOLIO	PROPERTY ADDRESS	NATURE OF PARCEL	OWNER(S) DETAILS	NATURE BY WHICH LAND WAS ACQUIRED	NATURE OF OWNER DISABILITY	NAME, ADDRESS AND OCCUPATION OF GUARDIAN	NATURE OF TITLE	DETAILS OF ENCUMBRANCES	RESTRICTIONS ON POWER TO DEAL WITH LAND	DETAILS OF PERSON ENTITLED TO BENEFIT OF RESTRICTION	DOCUMENTS PRESENTED	DATE OF COMPLETION OF APPLICATION FORM
ASD011868	CM140307B-230	140307B023		947.0 Square Meter	BYBROOK CALLED SWAMP LANE	St. Catherine		Bybrook District, St. Catherine	Private	- Shirley Angela Brown Businesswoman of Church Road, Bog Walk P.O St. Catherine Jamaica	Possession			Absolute					2022-09-06
ASD011799	CM140307B-230	140307B024		949.0 Square Meter	BYBROOK CALLED SWAMP LANE	St. Catherine		Bybrook District, St. Catherine	Private	- Winsome Dawn Pratt Retiree of Church Road, Bog Walk P.O St. Catherine Jamaica	Possession			Absolute					2022-08-19
ASD012155	CM140307B-230	140307B025		611.0 Square Meter	BYBROOK CALLED SWAMP LANE	St. Catherine		Bybrook District, St. Catherine	Private	- Merline Adassa Henry Store Clerk of 4075 NW 34TH ST APT 304, Lauderdale Lakes Florida 33319 United States	Possession			Absolute					2022-10-20
ASD012298	CM140307B-230	140307B026		625.0 Square Meter	BYBROOK CALLED SWAMP LANE	St. Catherine		Bybrook District, St. Catherine	Private	- Lloyd Alpheus Parks Driver of Church Road, Bog Walk P.O. St. Catherine Jamaica - Kareen Kaywana Parks Assistant Education Outreach Officer of Church Road, Bog Walk P.O. St. Catherine Jamaica - Alecia Marchareen Parks-Henry Human Resource Officer of Church Road, Bog Walk P.O. St. Catherine Jamaica	Possession			Absolute					2022-10-20
ASD012040	CM140307B-230	140307B027		959.0 Square Meter	BYBROOK CALLED SWAMP LANE	St. Catherine		Bybrook District, St. Catherine	Private	- Claudette Traill Certified Nursing Assistant of 4401 NW 32nd ST, Lauderdale Lakes, Florida 33319 United States	Possession			Absolute					2022-09-18
ASD011871	CM140307B-230	140307B028		848.0 Square Meter	BYBROOK CALLED SWAMP LANE	St. Catherine		Bybrook District, St. Catherine	Private	- Junior Everton Brown Millwright Mechanic of Church Road, Bog Walk P.O. St. Catherine Jamaica	Possession			Absolute					2022-09-06
ASD011863	CM140307B-230	140307B029		445.0 Square Meter	BYBROOK CALLED SWAMP LANE	St. Catherine		Bybrook District, St. Catherine	Crown	- Commissioner of Lands of 20 North Street Kingston Jamaica	Special Provisions Act			Absolute					2022-09-06
ASD012308	CM140307B-230	140307B030		490.0 Square Meter	BYBROOK CALLED SWAMP LANE	St. Catherine		Bybrook District, St. Catherine	Private	Nevile Squire Retiree of Burton District, Linstead P.O. St. Catherine Jamaica - Omar Cean Squire Businessman of Commodore District, Linstead P.O. St. Catherine Jamaica - O'Neil Jermaine Squire Building Contractor of 77 Swansea Mews, Toronto, Ontario, M6S 4V3 Canada	Possession			Absolute					2022-10-20
ASD011861	CM140307B-230	140307B031		402.0 Square Meter	BYBROOK CALLED SWAMP LANE	St. Catherine		Bybrook District, St. Catherine	Crown	- Commissioner of Lands of 20 North Street Kingston Jamaica	Special Provisions Act			Absolute					2022-09-06
ASD012311	CM140307B-230	140307B033		3252.0 Square Meter	BYBROOK CALLED SWAMP LANE	St. Catherine		Bybrook District, St. Catherine	Crown	- Commissioner of Lands of 20 North Street Kingston Jamaica	Special Provisions Act			Absolute					2022-10-20


<div></div> <div>ADJUDICATION RECORD</div> <div>PURSUANT TO SECTION 8A (1) (a) and 8A (1) (g) OF THE REGISTRATION OF TITLES CADASTRAL MAPPING AND TENURE CLARIFICATION (SPECIAL PROVISIONS) ACT</div>																			
PARTS OF AGGREY COTTAGE, AUGUST TOWN, BELLE, BELLEVUE PEN, BERWICK, BIG WOODS, BLUE PIECE DISTRICT, BYBOOK, CHURCH ROAD, COCOA WALK, COMMODORE, CRAWLE, GRAYS HILL, HARKERS HALL, HIGH MOUNTAIN, KNOLLIS, MAGAZINE, MORRIS HALL, MOUNT OLIVE, PRINCESSFIELD, RIVERSDALE, ROSE HALL, SHENTON, SWAMP LANE, WALLENS, WATERCOURSE, WEST PROSPECT, WILLIAMSFIELD, WILLOWDENE, ST. CATHERINE																			
	LAND INFORMATION									PERSONAL DETAILS			OCCUPANCY DETAILS						
APPLICATION NO.	CADASTRAL MAP NUMBER	CADASTRAL MAP PARCEL NUMBER	LAND VALUATION NUMBER	AREA	PLACE	PARISH	VOLUME/FOLIO	PROPERTY ADDRESS	NATURE OF PARCEL	OWNER(S) DETAILS	NATURE BY WHICH LAND WAS ACQUIRED	NATURE OF OWNER DISABILITY	NAME, ADDRESS AND OCCUPATION OF GUARDIAN	NATURE OF TITLE	DETAILS OF ENCUMBRANCES	RESTRICTIONS ON POWER TO DEAL WITH LAND	DETAILS OF PERSON ENTITLED TO BENEFIT OF RESTRICTION	DOCUMENTS PRESENTED	DATE OF COMPLETION OF APPLICATION FORM
ASD012474	CM140307B-230	140307B034		636.0 Square Meter	BYBROOK CALLED SWAMP LANE	St. Catherine		Bybrook District, St. Catherine	Crown	- Commissioner of Lands of 20 North Street Kingston Jamaica	Special Provisions Act			Absolute					2022-10-20
ASD012309	CM140307B-230	140307B035		482.0 Square Meter	BYBROOK CALLED SWAMP LANE	St. Catherine		Bybrook District, St. Catherine	Private	- Wittington George Woodburn Construction Worker of Swamp Lane, Bog Walk P.O. St. Catherine Jamaica	Possession			Absolute					2022-10-20
ASD012476	CM140307B-230	140307B036		100.0 Square Meter	BYBROOK CALLED SWAMP LANE	St. Catherine		Bybrook District, St. Catherine	Crown	- Commissioner of Lands of 20 North Street Kingston Jamaica	Special Provisions Act			Absolute					2022-10-20
ASD012093	CM140307B-230	140307B037		759.0 Square Meter	BYBROOK CALLED SWAMP LANE	St. Catherine		Bybrook District, St. Catherine	Crown	- Commissioner of Lands of 20 North Street Kingston Jamaica	Special Provisions Act			Absolute					2022-09-18
ASD012477	CM140307B-230	140307B042		812.0 Square Meter	BYBROOK CALLED SWAMP LANE	St. Catherine		Bybrook District, St. Catherine	Crown	- Commissioner of Lands of 20 North Street Kingston Jamaica	Special Provisions Act			Absolute					2022-10-20
ASD011865	CM140307B-230	140307B045		638.0 Square Meter	BYBROOK CALLED SWAMP LANE	St. Catherine		Bybrook District, St. Catherine	Private	- Errol Brown Farmer of Church Road, Bog Walk P.O. St. Catherine Jamaica	Possession			Absolute					2022-09-06
ASD012173	CM140307B-230	140307B046		387.0 Square Meter	BYBROOK CALLED SWAMP LANE	St. Catherine		Bybrook District, St. Catherine	Private	- Charmaine Maureen Hunter Teacher of Swamp Lane, Bog Walk P.O. St. Catherine Jamaica	Possession			Absolute					2022-10-20
ASD012480	CM140307B-230	140307B052		1406.0 Square Meter	BYBROOK CALLED SWAMP LANE	St. Catherine		Bybrook District, St. Catherine	Crown	- Commissioner of Lands of 20 North Street Kingston Jamaica	Special Provisions Act			Absolute					2022-10-20
ASD012481	CM140307B-230	140307B053		767.0 Square Meter	BYBROOK CALLED SWAMP LANE	St. Catherine		Bybrook District, St. Catherine	Crown	- Commissioner of Lands of 20 North Street Kingston Jamaica	Special Provisions Act			Absolute					2022-10-20
ASD011854	CM140307B-230	140307B056		387.0 Square Meter	BYBROOK CALLED SWAMP LANE	St. Catherine		Bybrook District St. Catherine	Crown	- Commissioner of Lands of 20 North Street Kingston Jamaica	Special Provisions Act			Absolute					2022-09-02


<div><div></div><div>ADJUDICATION RECORD PURSUANT TO SECTION 8A (1) (a) and 8A (1) (g) OF THE REGISTRATION OF TITLES CADASTRAL MAPPING AND TENURE CLARIFICATION (SPECIAL PROVISIONS) ACT</div></div>																			
SYSTEMATIC ADJUDICATION AREA : BLOCK 3 PART II (PART 1) PARTS OF AGGREY COTTAGE, AUGUST TOWN, BELLE, BELLEVUE PEN, BERWICK, BIG WOODS, BLUE PIECE DISTRICT, BYBOOK, CHURCH ROAD, COCOA WALK, COMMODORE, CRAWLE, GRAYS HILL, HARKERS HALL, HIGH MOUNTAIN, KNOLLIS, MAGAZINE, MORRIS HALL, MOUNT OLIVE, PRINCESSFIELD, RIVERSDALE, ROSE HALL, SHENTON, SWAMP LANE, WALLENS, WATERCOURSE, WEST PROSPECT, WILLIAMSFIELD, WILLOWDENE, ST. CATHERINE																			
	LAND INFORMATION									PERSONAL DETAILS		OCCUPANCY DETAILS							
APPLICATION NO.	CADASTRAL MAP NUMBER	CADASTRAL MAP PARCEL NUMBER	LAND VALUATION NUMBER	AREA	PLACE	PARISH	VOLUME/FOLIO	PROPERTY ADDRESS	NATURE OF PARCEL	OWNER(S) DETAILS	NATURE BY WHICH LAND WAS ACQUIRED	NATURE OF OWNER DISABILITY	NAME, ADDRESS AND OCCUPATION OF GUARDIAN	NATURE OF TITLE	DETAILS OF ENCUMBRANCES	RESTRICTIONS ON POWER TO DEAL WITH LAND	DETAILS OF PERSON ENTITLED TO BENEFIT OF RESTRICTION	DOCUMENTS PRESENTED	DATE OF COMPLETION OF APPLICATION FORM
ASD012190	CM140307B-230	140307B057		974.0 Square Meter	BYBROOK CALLED SWAMP LANE	St. Catherine		Bybrook District, St. Catherine	Private	Kenisha Ophelia Thomas Firefighter of Lot 316 Charlemont Housing Scheme, Linstead St. Catherine Jamaica - Gladstone Anthony Hylton Upholsterer of Kintyre District, Kingston 6 St. Andrew Jamaica	Possession			Absolute					2022-10-20
ASD011848	CM140318B-188	140318B027		396.0 Square Meter	BYBROOK CALLED PRINCESSFIELD	St. Catherine		Bybrook District St. Catherine	Crown	- Commissioner of Lands of 20 North Street Kingston Jamaica	Special Provisions Act			Absolute					2022-09-02
ASD012372	CM140318B-188	140318B028		813.0 Square Meter	BYBROOK CALLED PRINCESSFIELD	St. Catherine		Bybrook District, St. Catherine	Private	- Glanzo Ansel Barnett Construction Worker of Princessfield District, Linstead P.O. St. Catherine Jamaica	Possession			Absolute				- Survey Plan Examination No. : 156745 - Property Tax Receipts	2022-10-20
ASD011954	CM140318B-188	140318B029		828.0 Square Meter	BYBROOK CALLED PRINCESSFIELD	St. Catherine		Bybrook District, St. Catherine	Crown	- Commissioner of Lands of 20 North Street Kingston Jamaica	Special Provisions Act			Absolute					2022-09-18
ASD011852	CM140318B-188	140318B030		827.0 Square Meter	BYBROOK CALLED PRINCESSFIELD	St. Catherine		Bybrook District, St. Catherine	Crown	- Commissioner of Lands of 20 North Street Kingston Jamaica	Special Provisions Act			Absolute					2022-09-02
ASD011970	CM140318B-188	140318B033		787.0 Square Meter	BYBROOK CALLED PRINCESSFIELD	St. Catherine		Bybrook District, St. Catherine	Private	Beverly Scarlet Retiree of Azar lane, Princessfield District, Linstead P.O St. Catherine Jamaica - Wayne Anthony Morrison Construction Worker of Azar lane, Princessfield District, Linstead P.O St. Catherine Jamaica - Damian Anthony Gordon Farmer of Azar lane, Princessfield District, Linstead P.O St. Catherine Jamaica	Possession			Absolute					2022-09-18
ASD012076	CM140318B-188	140318B035		638.0 Square Meter	BYBROOK CALLED PRINCESSFIELD	St. Catherine		Bybrook District, St. Catherine	Private	Sir Winston Smith Security Guard of 122-16 Milburn ST, Springfield GDNS New York 11413 United States	Possession			Absolute					2022-09-18
ASD011967	CM140318B-188	140318B036		267.0 Square Meter	BYBROOK CALLED PRINCESSFIELD	St. Catherine		Bybrook District, St. Catherine	Crown	- Commissioner of Lands of 20 North Street Kingston Jamaica	Special Provisions Act			Absolute					2022-09-18
ASD012471	CM140318B-188	140318B038		4888.0 Square Meter	BYBROOK CALLED PRINCESSFIELD	St. Catherine		Bybrook District, St. Catherine	Crown	- Commissioner of Lands of 20 North Street Kingston Jamaica	Special Provisions Act			Absolute					2022-10-20
ASD012472	CM140318B-188	140318B039		1324.0 Square Meter	BYBROOK CALLED PRINCESSFIELD	St. Catherine		Bybrook District, St. Catherine	Crown	- Commissioner of Lands of 20 North Street Kingston Jamaica	Special Provisions Act			Absolute					2022-10-20

<div><div></div><div>ADJUDICATION RECORD</div><div>PURSUANT TO SECTION 8A (1) (a) and 8A (1) (g) OF THE</div><div>REGISTRATION OF TITLES CADASTRAL MAPPING AND TENURE CLARIFICATION (SPECIAL PROVISIONS) ACT</div></div>																			
SYSTEMATIC ADJUDICATION AREA : BLOCK 3 PART II (PART 1) PARTS OF AGGREY COTTAGE, AUGUST TOWN, BELLE, BELLEVUE PEN, BERWICK, BIG WOODS, BLUE PIECE DISTRICT, BYBOOK, CHURCH ROAD, COCOA WALK, COMMODORE, CRAWLE, GRAYS HILL, HARKERS HALL, HIGH MOUNTAIN, KNOLLIS, MAGAZINE, MORRIS HALL, MOUNT OLIVE, PRINCESSFIELD, RIVERSDALE, ROSE HALL, SHENTON, SWAMP LANE, WALLENS, WATERCOURSE, WEST PROSPECT, WILLIAMSFIELD, WILLOWDENE, ST. CATHERINE																			
	LAND INFORMATION									PERSONAL DETAILS		OCCUPANCY DETAILS							
APPLICATION NO.	CADASTRAL MAP NUMBER	CADASTRAL MAP PARCEL NUMBER	LAND VALUATION NUMBER	AREA	PLACE	PARISH	VOLUME/FOLIO	PROPERTY ADDRESS	NATURE OF PARCEL	OWNER(S) DETAILS	NATURE BY WHICH LAND WAS ACQUIRED	NATURE OF OWNER DISABILITY	NAME, ADDRESS AND OCCUPATION OF GUARDIAN	NATURE OF TITLE	DETAILS OF ENCUMBRANCES	RESTRICTIONS ON POWER TO DEAL WITH LAND	DETAILS OF PERSON ENTITLED TO BENEFIT OF RESTRICTION	DOCUMENTS PRESENTED	DATE OF COMPLETION OF APPLICATION FORM
ASD011822	CM140318B-188	140318B040		725.0 Square Meter	BYBROOK CALLED PRINCESSFIELD	St. Catherine		Bybrook District, St. Catherine	Crown	- Commissioner of Lands of 20 North Street Kingston Jamaica	Special Provisions Act			Absolute					2022-08-31
ASD012408	CM140318B-188	140318B041		472.0 Square Meter	BYBROOK CALLED PRINCESSFIELD	St. Catherine		Bybrook District, St. Catherine	Private	- Deatrice Clark Self-Employed of Azar Lane, Princessfield District, Bog Walk P.O. St. Catherine Jamaica - Patricia Gloria Henry Housewife of Azar Lane, Princessfield District, Bog Walk P.O. St. Catherine Jamaica	Possession			Qualified					2022-10-20
ASD012088	CM140318B-188	140318B043		520.0 Square Meter	BYBROOK CALLED PRINCESSFIELD	St. Catherine		Bybrook District, St. Catherine	Private	- Deatrice Clark Self-Employed of Azar Lane, Princessfield District, Bog Walk P.O. St. Catherine Jamaica	Possession			Absolute					2022-09-18
ASD012003	CM140318B-188	140318B044		1467.0 Square Meter	BYBROOK CALLED PRINCESSFIELD	St. Catherine		Bybrook District, St. Catherine	Private	- Patricia Gloria Henry Housewife of Azar Lane, Princessfield District, Bog Walk P.O. St. Catherine Jamaica	Possession			Absolute					2022-09-18
ASD012375	CM140318B-188	140318B045		1442.0 Square Meter	BYBROOK CALLED PRINCESSFIELD	St. Catherine		Bybrook District, St. Catherine	Crown	- Commissioner of Lands of 20 North Street Kingston Jamaica	Special Provisions Act			Absolute					2022-10-20
ASD011788	CM140318B-188	140318B046		896.0 Square Meter	BYBROOK CALLED PRINCESSFIELD	St. Catherine		Bybrook District St. Catherine	Crown	- Commissioner of Lands of 20 North Street Kingston Jamaica	Special Provisions Act			Absolute					2022-08-19
ASD012464	CM140319D-329	140319D004		293.0 Square Meter	BYBROOK CALLED HIGH MOUNTAIN	St. Catherine		Bybrook District, St. Catherine	Crown	- Commissioner of Lands of 20 North Street Kingston Jamaica	Special Provisions Act			Absolute					2022-10-20
ASD011386	CM140319D-329	140319D005		514.0 Square Meter	BYBROOK CALLED HIGH MOUNTAIN	St. Catherine		Bybrook District, St. Catherine	Crown	- Commissioner of Lands of 20 North Street Kingston Jamaica	Special Provisions Act			Absolute					2022-07-20
ASD011470	CM140319D-329	140319D010		3670.0 Square Meter	BYBROOK CALLED HIGH MOUNTAIN	St. Catherine		Bybrook District, St. Catherine	Private	- Lindel Washington Richards Businessman of High Mountain District, Bog Walk P.O. St. Catherine Jamaica - Ramona Carla Green Sales Associate of High Mountain District, Bog Walk P.O. St. Catherine Jamaica	Possession			Absolute					2022-07-20
ASD011406	CM140319D-329	140319D011		349.0 Square Meter	BYBROOK CALLED HIGH MOUNTAIN	St. Catherine		Bybrook District, St. Catherine	Private	- Velmarie Francis Caretaker of High Mountain District, Bog Walk P.O. St. Catherine Jamaica	Possession			Qualified					2022-07-20


<div></div> <div><b>ADJUDICATION RECORD</b> PURSUANT TO SECTION 8A (1) (a) and 8A (1) (g) OF THE REGISTRATION OF TITLES CADASTRAL MAPPING AND TENURE CLARIFICATION (SPECIAL PROVISIONS) ACT</div>																			
SYSTEMATIC ADJUDICATION AREA : BLOCK 3 PART II (PART 1) PARTS OF AGGREY COTTAGE, AUGUST TOWN, BELLE, BELLEVUE PEN, BERWICK, BIG WOODS, BLUE PIECE DISTRICT, BYBOOK, CHURCH ROAD, COCOA WALK, COMMODORE, CRAWLE, GRAYS HILL, HARKERS HALL, HIGH MOUNTAIN, KNOLLIS, MAGAZINE, MORRIS HALL, MOUNT OLIVE, PRINCESSFIELD, RIVERSDALE, ROSE HALL, SHENTON, SWAMP LANE, WALLENS, WATERCOURSE, WEST PROSPECT, WILLIAMSFIELD, WILLOWDENE, ST. CATHERINE																			
	LAND INFORMATION									PERSONAL DETAILS			OCCUPANCY DETAILS						
APPLICATION NO.	CADASTRAL MAP NUMBER	CADASTRAL MAP PARCEL NUMBER	LAND VALUATION NUMBER	AREA	PLACE	PARISH	VOLUME/FOLIO	PROPERTY ADDRESS	NATURE OF PARCEL	OWNER(S) DETAILS	NATURE BY WHICH LAND WAS ACQUIRED	NATURE OF OWNER DISABILITY	NAME, ADDRESS AND OCCUPATION OF GUARDIAN	NATURE OF TITLE	DETAILS OF ENCUMBRANCES	RESTRICTIONS ON POWER TO DEAL WITH LAND	DETAILS OF PERSON ENTITLED TO BENEFIT OF RESTRICTION	DOCUMENTS PRESENTED	DATE OF COMPLETION OF APPLICATION FORM
ASD011384	CM140319D-329	140319D013		1421.0 Square Meter	BYBROOK CALLED HIGH MOUNTAIN	St. Catherine		Bybrook District, St. Catherine	Private	Meads Veleat Rhule Chef of High Mountain District, Bog Walk P.O., St. Catherine Jamaica	Possession			Absolute					2022-07-20
ASD011749	CM140319D-329	140319D014		619.0 Square Meter	BYBROOK CALLED HIGH MOUNTAIN	St. Catherine		Bybrook District, St. Catherine	Crown	- Commissioner of Lands of 20 North Street Kingston Jamaica	Special Provisions Act			Absolute					2022-08-19
ASD012489	CM140319D-329	140319D018		2167.0 Square Meter	BYBROOK CALLED HIGH MOUNTAIN	St. Catherine		Bybrook District, St. Catherine	Private	- Paul Dale Graham Farmer of Princessfield District, Linstead P.O. St. Catherine Jamaica - Judith Mariah Graham Custodian of Princessfield District, Linstead P.O. St. Catherine Jamaica	Possession			Qualified				- Survey Plan Examination No. : 165320	2022-10-20
ASD011469	CM140319D-329	140319D020		1982.0 Square Meter	BYBROOK CALLED HIGH MOUNTAIN	St. Catherine		Bybrook District, St. Catherine	Crown	- Commissioner of Lands of 20 North Street Kingston Jamaica	Special Provisions Act			Absolute					2022-07-20
ASD011486	CM140320A-130	140320A01		2097.0 Square Meter	BYBROOK CALLED HIGH MOUNTAIN	St. Catherine		Bybrook District, St. Catherine	Private	- Lucilda Anthony Retiree of 22 Weather Station Road, Torbay, Newfoundland NL A1K 1H8 Canada	Possession			Absolute					2022-07-27
ASD011526	CM140320A-130	140320A02		2679.0 Square Meter	BYBROOK CALLED HIGH MOUNTAIN	St. Catherine		Bybrook District St. Catherine	Crown	- Commissioner of Lands of 20 North Street Kingston Jamaica	Special Provisions Act			Absolute					2022-07-27
ASD011409	CM140320A-130	140320A05		676.0 Square Meter	BYBROOK CALLED HIGH MOUNTAIN	St. Catherine		Bybrook District, St. Catherine	Crown	- Commissioner of Lands of 20 North Street Kingston Jamaica	Special Provisions Act			Absolute					2022-07-20
ASD011448	CM140320A-130	140320A07		369.0 Square Meter	BYBROOK CALLED HIGH MOUNTAIN	St. Catherine		Bybrook District, St. Catherine	Crown	- Commissioner of Lands of 20 North Street Kingston Jamaica	Special Provisions Act			Absolute					2022-07-20
ASD012261	CM140320A-130	140320A11		388.0 Square Meter	BYBROOK CALLED HIGH MOUNTAIN	St. Catherine		Bybrook District, St. Catherine	Crown	- Commissioner of Lands of 20 North Street Kingston Jamaica	Special Provisions Act			Absolute					2022-10-20
ASD011418	CM140320A-130	140320A13		280.0 Square Meter	BYBROOK CALLED HIGH MOUNTAIN	St. Catherine		Bybrook District, St. Catherine	Private	Isaiah Mitchell Retiree of 204 Geese Street, Avon Park, Florida 33825 United States	Possession			Absolute	Right of Way and One Holding Title				2022-07-20
ASD011420	CM140320A-130	140320A14		229.0 Square Meter	BYBROOK CALLED HIGH MOUNTAIN	St. Catherine		Bybrook District, St. Catherine	Private	Isaiah Mitchell Retiree of 204 Geese Street, Avon Park, Florida 33825 United States	Possession			Absolute	Right of Way and One Holding Title				2022-07-20


<div><div></div><div>ADJUDICATION RECORD PURSUANT TO SECTION 8A (1) (a) and 8A (1) (g) OF THE REGISTRATION OF TITLES CADASTRAL MAPPING AND TENURE CLARIFICATION (SPECIAL PROVISIONS) ACT</div></div>																			
SYSTEMATIC ADJUDICATION AREA : BLOCK 3 PART II (PART 1) PARTS OF AGGREY COTTAGE, AUGUST TOWN, BELLE, BELLEVUE PEN, BERWICK, BIG WOODS, BLUE PIECE DISTRICT, BYBOOK, CHURCH ROAD, COCOA WALK, COMMODORE, CRAWLE, GRAYS HILL, HARKERS HALL, HIGH MOUNTAIN, KNOLLIS, MAGAZINE, MORRIS HALL, MOUNT OLIVE, PRINCESSFIELD, RIVERSDALE, ROSE HALL, SHENTON, SWAMP LANE, WALLENS, WATERCOURSE, WEST PROSPECT, WILLIAMSFIELD, WILLOWDENE, ST. CATHERINE																			
	LAND INFORMATION									PERSONAL DETAILS		OCCUPANCY DETAILS							
APPLICATION NO.	CADASTRAL MAP NUMBER	CADASTRAL MAP PARCEL NUMBER	LAND VALUATION NUMBER	AREA	PLACE	PARISH	VOLUME/FOLIO	PROPERTY ADDRESS	NATURE OF PARCEL	OWNER(S) DETAILS	NATURE BY WHICH LAND WAS ACQUIRED	NATURE OF OWNER DISABILITY	NAME, ADDRESS AND OCCUPATION OF GUARDIAN	NATURE OF TITLE	DETAILS OF ENCUMBRANCES	RESTRICTIONS ON POWER TO DEAL WITH LAND	DETAILS OF PERSON ENTITLED TO BENEFIT OF RESTRICTION	DOCUMENTS PRESENTED	DATE OF COMPLETION OF APPLICATION FORM
ASD011421	CM140320A-130	140320A15		237.0 Square Meter	BYBROOK CALLED HIGH MOUNTAIN	St. Catherine		Bybrook District, St. Catherine	Private	Isaiah Mitchell Retiree of 204 Geese Street, Avon Park, Florida 33825 United States	Possession			Absolute	Right of Way and One Holding Title				2022-07-20
ASD011425	CM140320A-130	140320A16		340.0 Square Meter	BYBROOK CALLED HIGH MOUNTAIN	St. Catherine		Bybrook District, St. Catherine	Private	Isaiah Mitchell Retiree of 204 Geese Street, Avon Park, Florida 33825 United States	Possession			Absolute	One Holding Title				2022-07-20
ASD011575	CM140320A-130	140320A17		1703.0 Square Meter	BYBROOK CALLED HIGH MOUNTAIN	St. Catherine		Bybrook District St. Catherine	Crown	- Commissioner of Lands of 20 North Street Kingston Jamaica	Special Provisions Act			Absolute					2022-08-04
ASD012350	CM140320A-130	140320A19		617.0 Square Meter	BYBROOK CALLED HIGH MOUNTAIN	St. Catherine		Bybrook District, St. Catherine	Crown	- Commissioner of Lands of 20 North Street Kingston Jamaica	Special Provisions Act			Absolute					2022-10-20
ASD011523	CM140320A-130	140320A23		1020.0 Square Meter	BYBROOK CALLED HIGH MOUNTAIN	St. Catherine		Bybrook District, St. Catherine	Private	- Rohan Lee Betton Farmer of High Mountain District, Bog Walk P.O. St. Catherine Jamaica	Possession			Qualified					2022-07-27
ASD012180	CM140320A-130	140320A25		1360.0 Square Meter	BYBROOK CALLED HIGH MOUNTAIN	St. Catherine		Bybrook District, St. Catherine	Private	- Delvin Graham Retiree of 2372 W 21ST ST Los Angeles California 90018 United States	Possession			Absolute	Right of way and one holding title				2022-09-18
ASD012181	CM140320A-130	140320A26		631.0 Square Meter	BYBROOK CALLED HIGH MOUNTAIN	St. Catherine		Bybrook District, St. Catherine	Private	- Delvin Graham Retiree of 2372 W 21ST ST Los Angeles California 90018 United States	Possession			Absolute	Right of way and one holding title				2022-09-18
ASD012142	CM140320A-130	140320A27		1276.0 Square Meter	BYBROOK CALLED HIGH MOUNTAIN	St. Catherine		Bybrook District, St. Catherine	Private	- Delvin Graham Retiree of 2372 W 21ST ST Los Angeles California 90018 United States	Possession			Absolute	Right of way and one holding title				2022-09-18
ASD011747	CM140320B-245	140320B113		4197.0 Square Meter	BYBROOK CALLED HIGH MOUNTAIN	St. Catherine		Bybrook District, St. Catherine	Private	- Carrol Williams Businesswoman of 68 Bonsai Drive, Sydenham Gardens St. Catherine Jamaica	Purchase			Absolute				- Receipt	2022-08-19
ASD011529	CM140320B-245	140320B115		2089.0 Square Meter	BYBROOK CALLED HIGH MOUNTAIN	St. Catherine		Bybrook District, St. Catherine	Private	- Jenetta Yvonne Lounds-Fisher Secretary of Lot 21 Angels Haven, Spanish Town St. Catherine Jamaica	Possession			Absolute					2022-07-27
ASD011358	CM140320B-245	140320B117		463.0 Square Meter	BYBROOK CALLED HIGH MOUNTAIN	St. Catherine		Bybrook District, St. Catherine	Crown	- Commissioner of Lands of 20 North Street Kingston Jamaica	Special Provisions Act			Absolute					2022-07-20

<div></div> <div>ADJUDICATION RECORD PURSUANT TO SECTION 8A (1) (a) and 8A (1) (g) OF THE REGISTRATION OF TITLES CADASTRAL MAPPING AND TENURE CLARIFICATION (SPECIAL PROVISIONS) ACT</div>																			
SYSTEMATIC ADJUDICATION AREA : BLOCK 3 PART II (PART 1) PARTS OF AGGREY COTTAGE, AUGUST TOWN, BELLE, BELLEVUE PEN, BERWICK, BIG WOODS, BLUE PIECE DISTRICT, BYBOOK, CHURCH ROAD, COCOA WALK, COMMODORE, CRAWLE, GRAYS HILL, HARKERS HALL, HIGH MOUNTAIN, KNOLLIS, MAGAZINE, MORRIS HALL, MOUNT OLIVE, PRINCESSFIELD, RIVERSDALE, ROSE HALL, SHENTON, SWAMP LANE, WALLENS, WATERCOURSE, WEST PROSPECT, WILLIAMSFIELD, WILLOWDENE, ST. CATHERINE																			
	LAND INFORMATION									PERSONAL DETAILS		OCCUPANCY DETAILS							
APPLICATION NO.	CADASTRAL MAP NUMBER	CADASTRAL MAP PARCEL NUMBER	LAND VALUATION NUMBER	AREA	PLACE	PARISH	VOLUME/FOLIO	PROPERTY ADDRESS	NATURE OF PARCEL	OWNER(S) DETAILS	NATURE BY WHICH LAND WAS ACQUIRED	NATURE OF OWNER DISABILITY	NAME, ADDRESS AND OCCUPATION OF GUARDIAN	NATURE OF TITLE	DETAILS OF ENCUMBRANCES	RESTRICTIONS ON POWER TO DEAL WITH LAND	DETAILS OF PERSON ENTITLED TO BENEFIT OF RESTRICTION	DOCUMENTS PRESENTED	DATE OF COMPLETION OF APPLICATION FORM
ASD011978	CM140320B-245	140320B123		721.0 Square Meter	BYBROOK CALLED HIGH MOUNTAIN	St. Catherine		Bybrook District, St. Catherine	Private	- Glenford Samuel Wilson Retired Farmer of Cow Gully District, Bog Walk P.O. St. Catherine Jamaica - Anna Bernice Wilson Housewife of Cow Gully District, Bog Walk P.O. St. Catherine Jamaica	Purchase			Absolute				Indenture	2022-09-18
ASD011500	CM140320B-245	140320B125		420.0 Square Meter	BYBROOK CALLED HIGH MOUNTAIN	St. Catherine		Bybrook District, St. Catherine	Crown	- Commissioner of Lands of 20 North Street Kingston Jamaica	Special Provisions Act			Absolute					2022-07-27
ASD011381	CM140320B-245	140320B127		205.0 Square Meter	BYBROOK CALLED HIGH MOUNTAIN	St. Catherine		Bybrook District, St. Catherine	Crown	- Commissioner of Lands of 20 North Street Kingston Jamaica	Special Provisions Act			Absolute					2022-07-20
ASD011280	CM140320B-245	140320B129		119.0 Square Meter	BYBROOK CALLED HIGH MOUNTAIN	St. Catherine		Bybrook District, St. Catherine	Private	Ernel McDermott Self-Employed of High Mountain District, Bog Walk P.O., St. Catherine Jamaica	Possession			Absolute					2022-07-20
ASD012293	CM140320B-245	140320B131		462.0 Square Meter	BYBROOK CALLED HIGH MOUNTAIN	St. Catherine		Bybrook District, St. Catherine	Crown	Commissioner of Lands of 20 North Street Kingston Jamaica	Special Provisions Act			Absolute					2022-10-20
ASD011482	CM140320C-289	140320C118		371.0 Square Meter	BYBROOK CALLED HIGH MOUNTAIN	St. Catherine		Bybrook District, St. Catherine	Crown	- Commissioner of Lands of 20 North Street Kingston Jamaica	Special Provisions Act			Absolute					2022-07-27
ASD011463	CM140320C-289	140320C133		589.0 Square Meter	BYBROOK CALLED HIGH MOUNTAIN	St. Catherine		Bybrook District, St. Catherine	Private	- Radcliffe George Campbell Farmer of High Mountain District, Bog Walk P.O. St. Catherine Jamaica	Possession			Absolute					2022-07-20
ASD011525	CM140320C-289	140320C134		961.0 Square Meter	BYBROOK CALLED HIGH MOUNTAIN	St. Catherine		Bybrook District, St. Catherine	Crown	- Commissioner of Lands of 20 North Street Kingston Jamaica	Special Provisions Act			Absolute					2022-07-27
ASD011503	CM140320C-289	140320C135		500.0 Square Meter	BYBROOK CALLED HIGH MOUNTAIN	St. Catherine		Bybrook District, St. Catherine	Private	- Cecil Delisser Edwards Construction Worker of High Mountain District, Bog Walk P.O. St. Catherine Jamaica	Possession			Absolute					2022-07-27
ASD011555	CM140320C-289	140320C136		518.0 Square Meter	BYBROOK CALLED HIGH MOUNTAIN	St. Catherine		Bybrook District St. Catherine	Crown	- Commissioner of Lands of 20 North Street Kingston Jamaica	Special Provisions Act			Absolute					2022-07-27

<div></div> <div>ADJUDICATION RECORD PURSUANT TO SECTION 8A (1) (e) and 8A (1) (g) OF THE REGISTRATION OF TITLES CADASTRAL MAPPING AND TENURE CLARIFICATION (SPECIAL PROVISIONS) ACT</div>																			
SYSTEMATIC ADJUDICATION AREA : BLOCK 3 PART II (PART 1) PARTS OF AGGREY COTTAGE, AUGUST TOWN, BELLE, BELLEVUE PEN, BERWICK, BIG WOODS, BLUE PIECE DISTRICT, BYBOOK, CHURCH ROAD, COCOA WALK, COMMODORE, CRAWLE, GRAYS HILL, HARKERS HALL, HIGH MOUNTAIN, KNOLLIS, MAGAZINE, MORRIS HALL, MOUNT OLIVE, PRINCESSFIELD, RIVERSDALE, ROSE HALL, SHENTON, SWAMP LANE, WALLENS, WATERCOURSE, WEST PROSPECT, WILLIAMSFIELD, WILLOWDENE, ST. CATHERINE																			
	LAND INFORMATION									PERSONAL DETAILS		OCCUPANCY DETAILS							
APPLICATION NO.	CADASTRAL MAP NUMBER	CADASTRAL MAP PARCEL NUMBER	LAND VALUATION NUMBER	AREA	PLACE	PARISH	VOLUME/POLIO	PROPERTY ADDRESS	NATURE OF PARCEL	OWNER(S) DETAILS	NATURE BY WHICH LAND WAS ACQUIRED	NATURE OF OWNER DISABILITY	NAME, ADDRESS AND OCCUPATION OF GUARDIAN	NATURE OF TITLE	DETAILS OF ENCUMBRANCES	RESTRICTIONS ON POWER TO DEAL WITH LAND	DETAILS OF PERSON ENTITLED TO BENEFIT OF RESTRICTION	DOCUMENTS PRESENTED	DATE OF COMPLETION OF APPLICATION FORM
ASD012065	CM140320C-289	140320C137		851.0 Square Meter	BYBROOK CALLED HIGH MOUNTAIN	St. Catherine		Bybrook District, St. Catherine	Private	- Winston Campbell Retiree of High Mountain District, Bog Walk P.O. St. Catherine Jamaica	Possession			Absolute					2022-09-18
ASD011494	CM140320C-289	140320C138		1091.0 Square Meter	BYBROOK CALLED HIGH MOUNTAIN	St. Catherine		Bybrook District, St. Catherine	Private	- Nora Vinettea McKenzie Retiree of High Mountain District, Bog Walk P.O. St. Catherine Jamaica	Possession			Absolute					2022-07-27
ASD011527	CM140320C-289	140320C142		400.0 Square Meter	BYBROOK CALLED HIGH MOUNTAIN	St. Catherine		Bybrook District, St. Catherine	Private	- Lenford Bailey Security Officer of High Mountain District, Bog Walk P.O. St. Catherine Jamaica - Lotonya Shaneika Bailey Self-Employed of High Mountain District, Bog Walk P.O St. Catherine Jamaica	Possession			Qualified					2022-07-27
ASD011467	CM140320C-289	140320C143		449.0 Square Meter	BYBROOK CALLED HIGH MOUNTAIN	St. Catherine		Bybrook District, St. Catherine	Private	- Maureen Brown Janitor of High Mountain District, Linstead P.O. St. Catherine Jamaica	Possession			Absolute					2022-07-20
ASD011410	CM140320C-289	140320C144		584.0 Square Meter	BYBROOK CALLED HIGH MOUNTAIN	St. Catherine		Bybrook District, St. Catherine	Private	Louise Charlin McPherson Retiree of High Mountain District, Bog Walk P.O St. Catherine Jamaica	Possession			Absolute					2022-07-20
ASD011472	CM140320C-289	140320C146		734.0 Square Meter	BYBROOK CALLED HIGH MOUNTAIN	St. Catherine		Bybrook District, St. Catherine	Private	- Robert Wayne Anthony Grandison Logistics Supervisor of High Mountain District, Bog Walk P.O. St. Catherine Jamaica	Possession			Absolute					2022-07-20
ASD012347	CM140320C-289	140320C148		818.0 Square Meter	BYBROOK CALLED HIGH MOUNTAIN	St. Catherine		Bybrook District, St. Catherine	Crown	- Commissioner of Lands of 20 North Street Kingston Jamaica	Special Provisions Act			Absolute					2022-10-20
ASD011508	CM140320C-289	140320C149		1301.0 Square Meter	BYBROOK CALLED HIGH MOUNTAIN	St. Catherine		Bybrook District, St. Catherine	Private	- Clinton Clive Fuller Shoemaker of High Mountain District, Bog Walk P.O. St. Catherine Jamaica	Possession			Absolute					2022-07-27
ASD012178	CM140320C-289	140320C150		416.0 Square Meter	BYBROOK CALLED HIGH MOUNTAIN	St. Catherine		Bybrook District, St. Catherine	Private	- Albert McKeba Phillips Factory Work of High Mountain District, Bog Walk P.O. St. Catherine Jamaica	Possession			Absolute					2022-10-20
ASD012068	CM140320C-289	140320C151		442.0 Square Meter	BYBROOK CALLED HIGH MOUNTAIN	St. Catherine		Bybrook District, St. Catherine	Private	- Minzel Henry Freebourne Factory Worker of Middleton District, Bog Walk P.O. St. Catherine Jamaica	Possession			Absolute					2022-09-18



<div></div> <div>ADJUDICATION RECORD</div> <div>PURSUANT TO SECTION 8A (1) (a) and 8A (1) (g) OF THE REGISTRATION OF TITLES CADASTRAL MAPPING AND TENURE CLARIFICATION (SPECIAL PROVISIONS) ACT</div>																			
SYSTEMATIC ADJUDICATION AREA : BLOCK 3 PART II (PART 1) PARTS OF AGGREY COTTAGE, AUGUST TOWN, BELLE, BELLEVUE PEN, BERWICK, BIG WOODS, BLUE PIECE DISTRICT, BYBOOK, CHURCH ROAD, COCOA WALK, COMMODORE, CRAWLE, GRAYS HILL, HARKERS HALL, HIGH MOUNTAIN, KNOLLIS, MAGAZINE, MORRIS HALL, MOUNT OLIVE, PRINCESSFIELD, RIVERSDALE, ROSE HALL, SHENTON, SWAMP LANE, WALLENS, WATERCOURSE, WEST PROSPECT, WILLIAMSFIELD, WILLOWDENE, ST. CATHERINE																			
	LAND INFORMATION									PERSONAL DETAILS		OCCUPANCY DETAILS							
APPLICATION NO.	CADASTRAL MAP NUMBER	CADASTRAL MAP PARCEL NUMBER	LAND VALUATION NUMBER	AREA	PLACE	PARISH	VOLUME/POLIO	PROPERTY ADDRESS	NATURE OF PARCEL	OWNER(S) DETAILS	NATURE BY WHICH LAND WAS ACQUIRED	NATURE OF OWNER DISABILITY	NAME, ADDRESS AND OCCUPATION OF GUARDIAN	NATURE OF TITLE	DETAILS OF ENCUMBRANCES	RESTRICTIONS ON POWER TO DEAL WITH LAND	DETAILS OF PERSON ENTITLED TO BENEFIT OF RESTRICTION	DOCUMENTS PRESENTED	DATE OF COMPLETION OF APPLICATION FORM
ASD012349	CM140320C-289	140320C154		1922.0 Square Meter	BYBROOK CALLED HIGH MOUNTAIN	St. Catherine		Bybrook District, St. Catherine	Crown	- Commissioner of Lands of 20 North Street Kingston Jamaica	Special Provisions Act			Absolute					2022-10-20
ASD012393	CM140320D-320	140320D069		444.0 Square Meter	BYBROOK CALLED HIGH MOUNTAIN	St. Catherine		Bybrook District, St. Catherine	Crown	- Commissioner of Lands of 20 North Street Kingston Jamaica	Special Provisions Act			Absolute					2022-10-20
ASD011721	CM140320D-320	140320D073		496.0 Square Meter	BYBROOK CALLED HIGH MOUNTAIN	St. Catherine		Bybrook District, St. Catherine	Crown	- Commissioner of Lands of 20 North Street Kingston Jamaica	Special Provisions Act			Absolute					2022-08-19
ASD011748	CM140320D-320	140320D078		1526.0 Square Meter	BYBROOK CALLED HIGH MOUNTAIN	St. Catherine		Bybrook District, St. Catherine	Crown	- Commissioner of Lands of 20 North Street Kingston Jamaica	Special Provisions Act			Absolute					2022-08-19
ASD012441	CM140320D-320	140320D083		2302.0 Square Meter	BYBROOK CALLED HIGH MOUNTAIN	St. Catherine		Bybrook District, St. Catherine	Crown	- Commissioner of Lands of 20 North Street Kingston Jamaica	Special Provisions Act			Absolute					2022-10-20
ASD011368	CM140320D-320	140320D085		1946.0 Square Meter	BYBROOK CALLED HIGH MOUNTAIN	St. Catherine		Bybrook District, St. Catherine	Private	Estella Panton Retired Dressmaker of High Mountain District, Bog Walk P.O., St. Catherine Jamaica	Possession			Absolute					2022-07-20
ASD012442	CM140320D-320	140320D088		417.0 Square Meter	BYBROOK CALLED HIGH MOUNTAIN	St. Catherine		Bybrook District, St. Catherine	Crown	- Commissioner of Lands of 20 North Street Kingston Jamaica	Special Provisions Act			Absolute					2022-10-20
ASD012458	CM140320D-320	140320D089		433.0 Square Meter	BYBROOK CALLED HIGH MOUNTAIN	St. Catherine		Bybrook District, St. Catherine	Crown	- Commissioner of Lands of 20 North Street Kingston Jamaica	Special Provisions Act			Absolute					2022-10-20
ASD011376	CM140320D-320	140320D091		435.0 Square Meter	BYBROOK CALLED HIGH MOUNTAIN	St. Catherine		Bybrook District, St. Catherine	Crown	- Commissioner of Lands of 20 North Street Kingston Jamaica	Special Provisions Act			Absolute					2022-07-20

<div><div><div>NATIONAL LAND AGENCY</div></div><div>ADJUDICATION RECORD</div><div>PURSUANT TO SECTION 8A (1) (a) and 8A (1) (g) OF THE REGISTRATION OF TITLES CADASTRAL MAPPING AND TENURE CLARIFICATION (SPECIAL PROVISIONS) ACT</div></div>																			
SYSTEMATIC ADJUDICATION AREA : BLOCK 3 PART II (PART 1) PARTS OF AGGREY COTTAGE, AUGUST TOWN, BELLE, BELLEVUE PEN, BERWICK, BIG WOODS, BLUE PIECE DISTRICT, BYBOOK, CHURCH ROAD, COCOA WALK, COMMODORE, CRAWLE, GRAYS HILL, HARKERS HALL, HIGH MOUNTAIN, KNOLLIS, MAGAZINE, MORRIS HALL, MOUNT OLIVE, PRINCESSFIELD, RIVERSDALE, ROSE HALL, SHENTON, SWAMP LANE, WALLENS, WATERCOURSE, WEST PROSPECT, WILLIAMSFIELD, WILLOWDENE, ST. CATHERINE																			
	LAND INFORMATION									PERSONAL DETAILS		OCCUPANCY DETAILS							
APPLICATION NO.	CADASTRAL MAP NUMBER	CADASTRAL MAP PARCEL NUMBER	LAND VALUATION NUMBER	AREA	PLACE	PARISH	VOLUME/FOLIO	PROPERTY ADDRESS	NATURE OF PARCEL	OWNER(S) DETAILS	NATURE BY WHICH LAND WAS ACQUIRED	NATURE OF OWNER DISABILITY	NAME, ADDRESS AND OCCUPATION OF GUARDIAN	NATURE OF TITLE	DETAILS OF ENCUMBRANCES	RESTRICTIONS ON POWER TO DEAL WITH LAND	DETAILS OF PERSON ENTITLED TO BENEFIT OF RESTRICTION	DOCUMENTS PRESENTED	DATE OF COMPLETION OF APPLICATION FORM
ASD011745	CM140320E-64	140320E94		807.0 Square Meter	BYBROOK CALLED HIGH MOUNTAIN	St. Catherine		Bybrook District, St. Catherine	Private	- Grace Blackford Unemployed of Church Road, Cow Gully, Bog Walk P.O. St. Catherine Jamaica - Germain Nickear Watson Electrician of Church Road, Cow Gully, Bog Walk P.O. St. Catherine Jamaica	Possession			Absolute					2022-08-19
ASD011935	CM140320E-64	140320E95		817.0 Square Meter	BYBROOK CALLED HIGH MOUNTAIN	St. Catherine		Bybrook District, St. Catherine	Private	- Grace Blackford Unemployed of Church Road, Cow Gully, Bog Walk P.O. St. Catherine Jamaica - Germain Nickear Watson Electrician of Church Road, Cow Gully, Bog Walk P.O. St. Catherine Jamaica	Possession			Absolute					2022-09-18
ASD011579	CM140320E-64	140320E96		1261.0 Square Meter	BYBROOK CALLED HIGH MOUNTAIN	St. Catherine		Bybrook District, St.Catherine	Crown	- Commissioner of Lands of 20 North Street Kingston Jamaica	Special Provisions Act			Absolute					2022-08-04
ASD012513	CM140320E-64	140320E104		411.0 Square Meter	BYBROOK CALLED HIGH MOUNTAIN	St. Catherine		Bybrook District, St. Catherine	Crown	- Commissioner of Lands of 20 North Street Kingston Jamaica	Special Provisions Act			Absolute					2022-10-20
ASD012512	CM140320E-64	140320E106		623.0 Square Meter	BYBROOK CALLED HIGH MOUNTAIN	St. Catherine		Bybrook District, St. Catherine	Crown	- Commissioner of Lands of 20 North Street Kingston Jamaica	Special Provisions Act			Absolute					2022-10-20
ASD011257	CM140320E-64	140320E107		407.0 Square Meter	BYBROOK CALLED HIGH MOUNTAIN	St. Catherine		Bybrook District, St. Catherine	Private	- Daniel Edwards Construction Worker of Cow Gully District, Bog Walk PO. St. Catherine Jamaica - Nadane Johnson Edwards Housewife of Cow Gully District, Bog Walk P.O. St. Catherine Jamaica - Valerie Edwards Rose Housewife of Cow Gully, Bog Walk PO. St. Catherine Jamaica	Possession			Absolute					2022-07-20
ASD011713	CM140320F-2	140320F055		386.0 Square Meter	BYBROOK CALLED HIGH MOUNTAIN	St. Catherine		Bybrook District, St. Catherine	Crown	- Commissioner of Lands of 20 North Street Kingston Jamaica	Special Provisions Act			Absolute					2022-08-19
ASD011808	CM140320F-2	140320F058		522.0 Square Meter	BYBROOK CALLED HIGH MOUNTAIN	St. Catherine		Bybrook District, St. Catherine	Private	- Winsome Dawn Hutchinson Unemployed of High Mountain District, Bog Walk P.O. St. Catherine Jamaica	Possession			Absolute					2022-08-19



**ADJUDICATION RECORD**  
**PURSUANT TO SECTION 8A (1) (e) and 8A (1) (g) OF THE**  
**REGISTRATION OF TITLES CADASTRAL MAPPING AND TENURE CLARIFICATION (SPECIAL PROVISIONS) ACT**

SYSTEMATIC ADJUDICATION AREA : BLOCK 3 PART II (PART 1)  
PARTS OF AGGREY COTTAGE, AUGUST TOWN, BELLE, BELLEVUE PEN, BERWICK, BIG WOODS, BLUE PIECE DISTRICT, BYBOOK, CHURCH ROAD, COCOA WALK, COMMODORE, CRAWLE, GRAYS HILL, HARKERS HALL, HIGH MOUNTAIN, KNOLLIS, MAGAZINE, MORRIS HALL, MOUNT OLIVE, PRINCESSFIELD, RIVERSDALE, ROSE HALL, SHENTON, SWAMP LANE, WALLENS, WATERCOURSE, WEST PROSPECT, WILLIAMSFIELD, WILLOWDENE, ST. CATHERINE

APPLICATION NO.	LAND INFORMATION									PERSONAL DETAILS	OCCUPANCY DETAILS								
	CADASTRAL MAP NUMBER	CADASTRAL MAP PARCEL NUMBER	LAND VALUATION NUMBER	AREA	PLACE	PARISH	VOLUME/POLJO	PROPERTY ADDRESS	NATURE OF PARCEL	OWNER(S) DETAILS	NATURE BY WHICH LAND WAS ACQUIRED	NATURE OF OWNER DISABILITY	NAME, ADDRESS AND OCCUPATION OF GUARDIAN	NATURE OF TITLE	DETAILS OF ENCUMBRANCES	RESTRICTIONS ON POWER TO DEAL WITH LAND	DETAILS OF PERSON ENTITLED TO BENEFIT OF RESTRICTION	DOCUMENTS PRESENTED	DATE OF COMPLETION OF APPLICATION FORM
ASD012247	CM140320F-2	140320F061		122.0 Square Meter	BYBROOK CALLED HIGH MOUNTAIN	St. Catherine		Bybrook District, St. Catherine	Private	- Marlon George Thompson Businessman of High Mountain District, Bog Walk P.O. St. Catherine Jamaica	Possession			Absolute					2022-10-20
ASD011773	CM140320F-2	140320F063		356.0 Square Meter	BYBROOK CALLED HIGH MOUNTAIN	St. Catherine		Bybrook District St. Catherine	Crown	- Commissioner of Lands of 20 North Street Kingston Jamaica	Special Provisions Act			Absolute					2022-08-19

The Adjudication Record was displayed in the Systematic Adjudication Area on **November 24, 2022** and shall remain on display for a period of THIRTY (30) days.

During this period, the Senior Director, Adjudication Services may amend any minor error or omission not materially affecting the interest of any person. Therefore, any Applicant who considers the Adjudication Record to be contain minor inaccuracies or omissions, may within THIRTY (30) days of the date of display of the Adjudication Record, submit the details of such inaccuracies or omissions in the prescribed Form and manner.

Any person who objects to an Applicant's claim to ownership rights and interests in a parcel of land on the Adjudication Record, may within THIRTY (30) days of the date of display of the said Record submit the grounds for objection in the prescribed Form and manner.

The prescribed Forms (Amendment of the Adjudication Record or Objection to the Adjudication Record) are available at any National Land Agency office or via the Agencys website at: [www.nla.gov.jm](http://www.nla.gov.jm)

All Requests for Amendment of the Adjudication Record or Objection to the Adjudication Record must be submitted using the prescribed Form to the Senior Director, Adjudication Services at:

National Land Agency  
8 Ardenne Road  
Kingston 10  
Saint Andrew

The ~~CM140320F-2~~ **CM140320F-2** comprises applications for lands located within St. Catherine Block 3 Part II (Part 1) and more particularly, being Cadastral Map Numbers:

1. CM140301A-209
2. CM140307B-230
3. CM140318B-188
4. CM140319D-329
5. CM140320A-130
6. CM140320B-245
7. CM140320C-289
8. CM140320D-320
9. CM140320E-64
10. CM140320F-2

Display Date: **November 24, 2022**

Senior Director,  
Adjudication Services